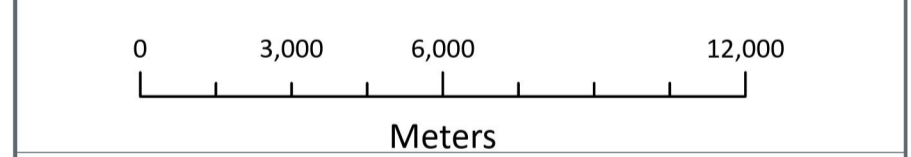


LEGEND
 Order Limits



Data Source:
 Contains UKHO Law of the Sea data © Crown copyright and database right
 Ordnance Survey data. All rights reserved. License number 0100031673.
 OceanWise, Esri, Garmin, NaturalView

PROJECT TITLE:
 FIVE ESTUARIES OFFSHORE WINDFARM

DRAWING TITLE:
 2.1
 Location Plan - Onshore

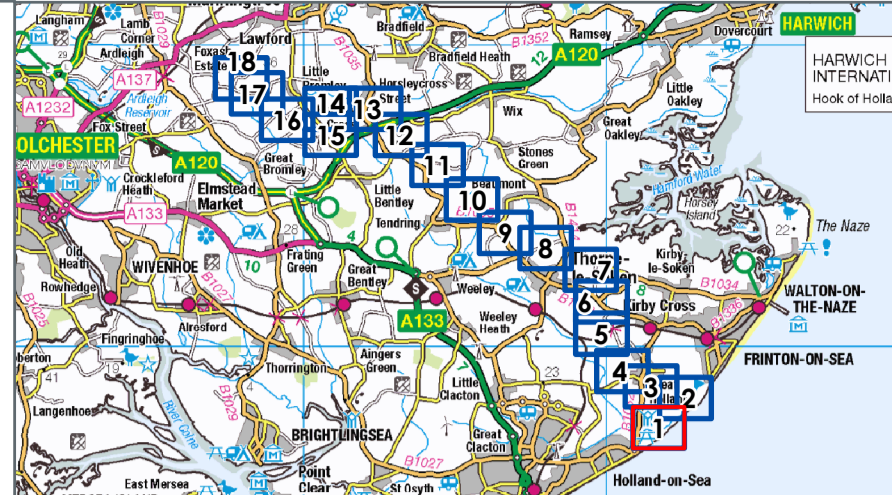
VER	DATE	REMARKS	Drawn	Checked
A	14/03/2024	For Issue	JB	JE
B	25/09/2024	Change Request - For Issue	JB	JE

DRAWING NUMBER: 005023868-02

APFP Regulation: 5(2)(a)
 Sheet No: Key Plan of 20

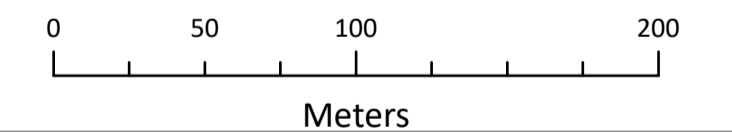
SCALE: 1:150,000 PLOT SIZE: A1 DATUM: OSGB 1936 PROJECTION: BNG





LEGEND

Order Limits



Data Source:
 Contains UKHO Law of the Sea data © Crown copyright and database right
 Ordnance Survey data. All rights reserved. License number 0100031673.
 Esri, Garmin, NaturalVue

PROJECT TITLE:
FIVE ESTUARIES OFFSHORE WINDFARM

DRAWING TITLE:
**2.1
 Location Plan - Onshore**

VER	DATE	REMARKS	Drawn	Checked
A	14/03/2024	For Issue	JB	JE
B	25/09/2024	Change Request - For Issue	JB	JE

DRAWING NUMBER: **005023868-02**
 APFP Regulation: 5(2)(a)
 Sheet No: 1 of 20

SCALE: 1:2,500 PLOT SIZE: A1 DATUM: OSGB 1936 PROJECTION: BNG



622000

622500

623000

218500

218500

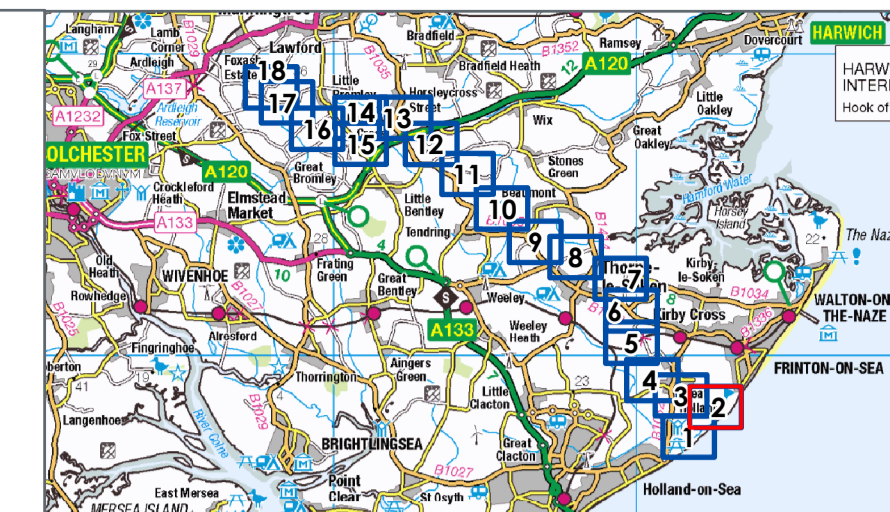
218000

218000

622000

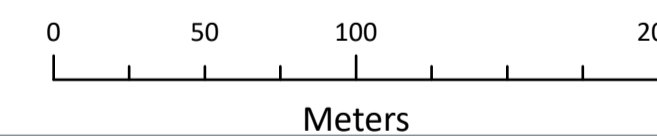
622500

623000



LEGEND

Order Limits



Data Source:
 Contains UKHO Law of the Sea data © Crown copyright and database right
 Ordnance Survey data. All rights reserved. License number 0100031673.
 Esri, Garmin, NaturalVue

PROJECT TITLE:

FIVE ESTUARIES OFFSHORE WINDFARM

DRAWING TITLE:

2.1
Location Plan - Onshore

VER	DATE	REMARKS	Drawn	Checked
A	14/03/2024	For Issue	JB	JE
B	25/09/2024	Change Request - For Issue	JB	JE

DRAWING NUMBER: 005023868-02

APFP Regulation: 5(2)(a)

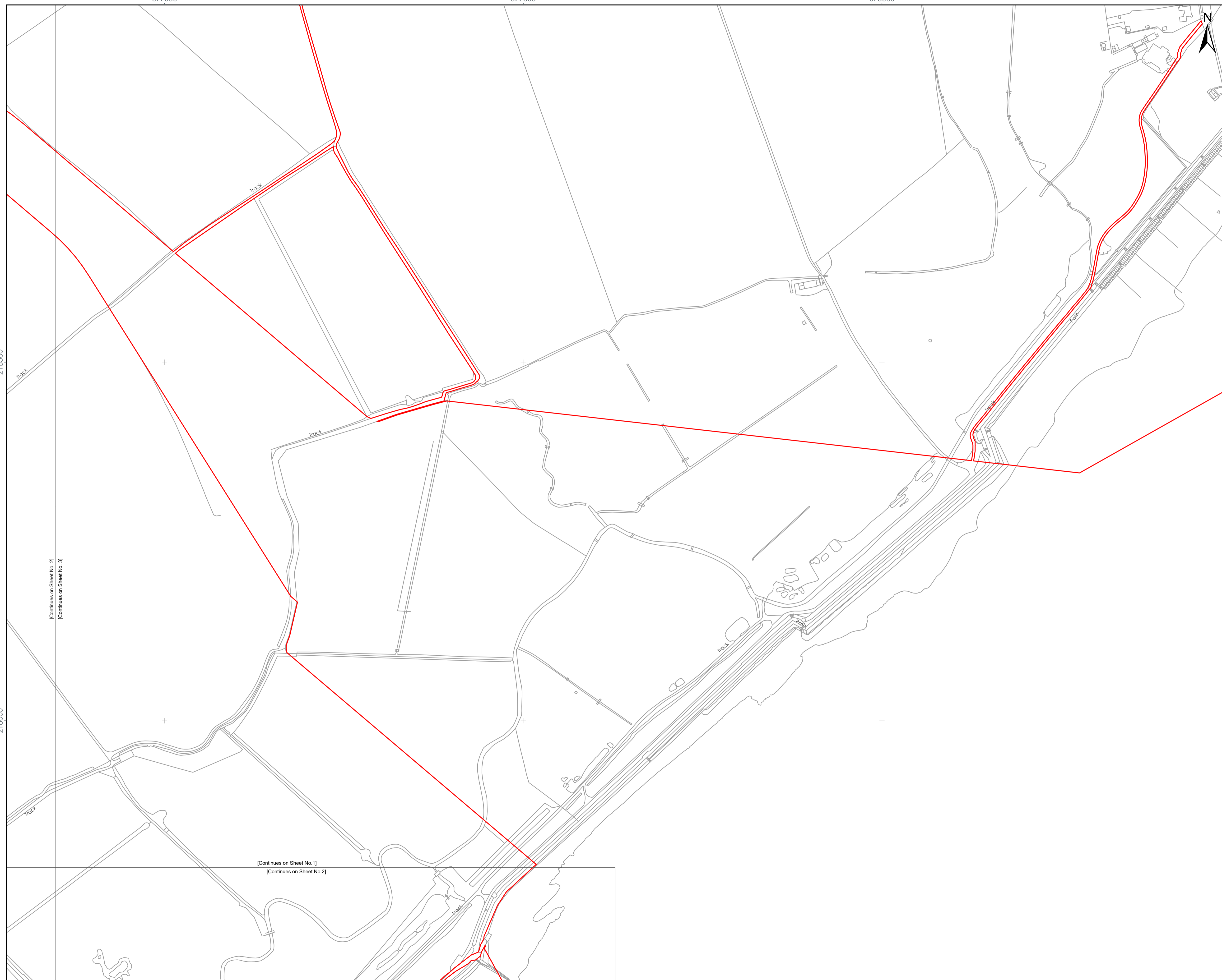
Sheet No: 2 of 20

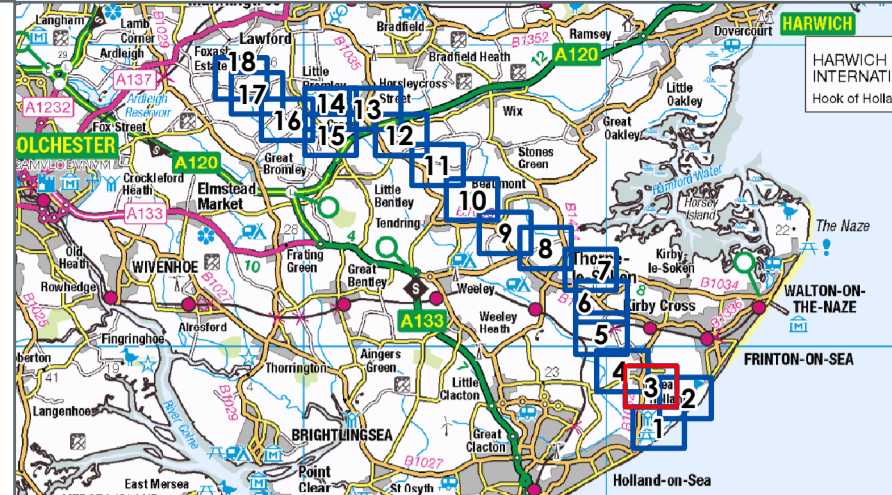
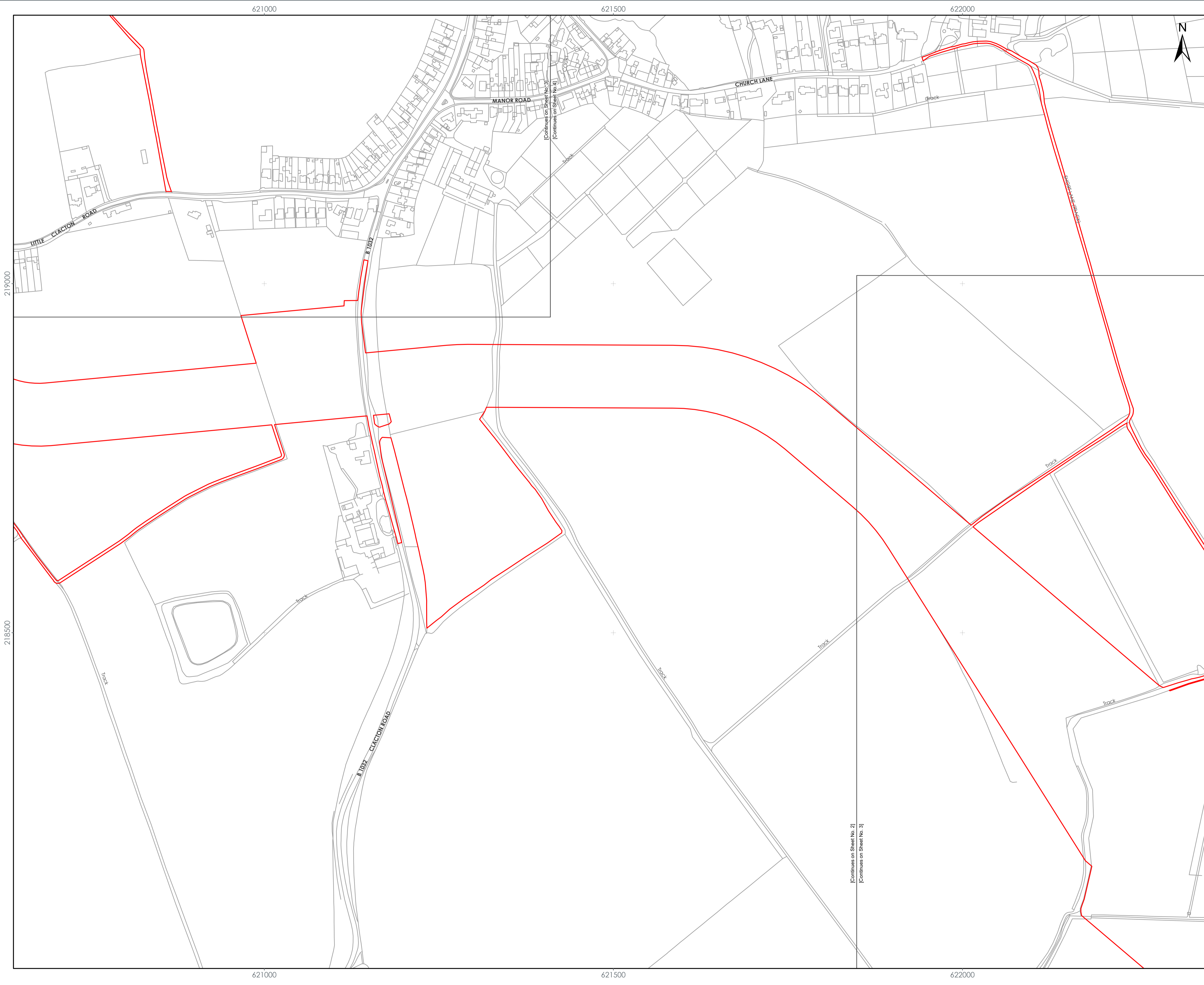
SCALE: 1:2,500 PLOT SIZE: A1 DATUM: OSGB 1936 PROJECTION: BNG



[Continues on Sheet No. 2]
[Continues on Sheet No. 3]

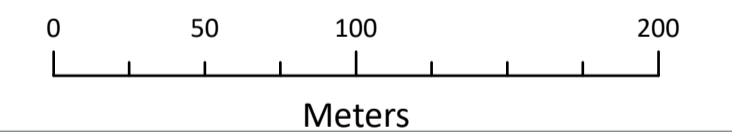
[Continues on Sheet No. 1]
[Continues on Sheet No. 2]





LEGEND

Order Limits



Data Source:
 Contains UKHO Law of the Sea data © Crown copyright and database right
 Ordnance Survey data. All rights reserved. License number 0100031673.
 Esri, Garmin, NaturalVue

PROJECT TITLE:
FIVE ESTUARIES OFFSHORE WINDFARM

DRAWING TITLE:
**2.1
 Location Plan - Onshore**

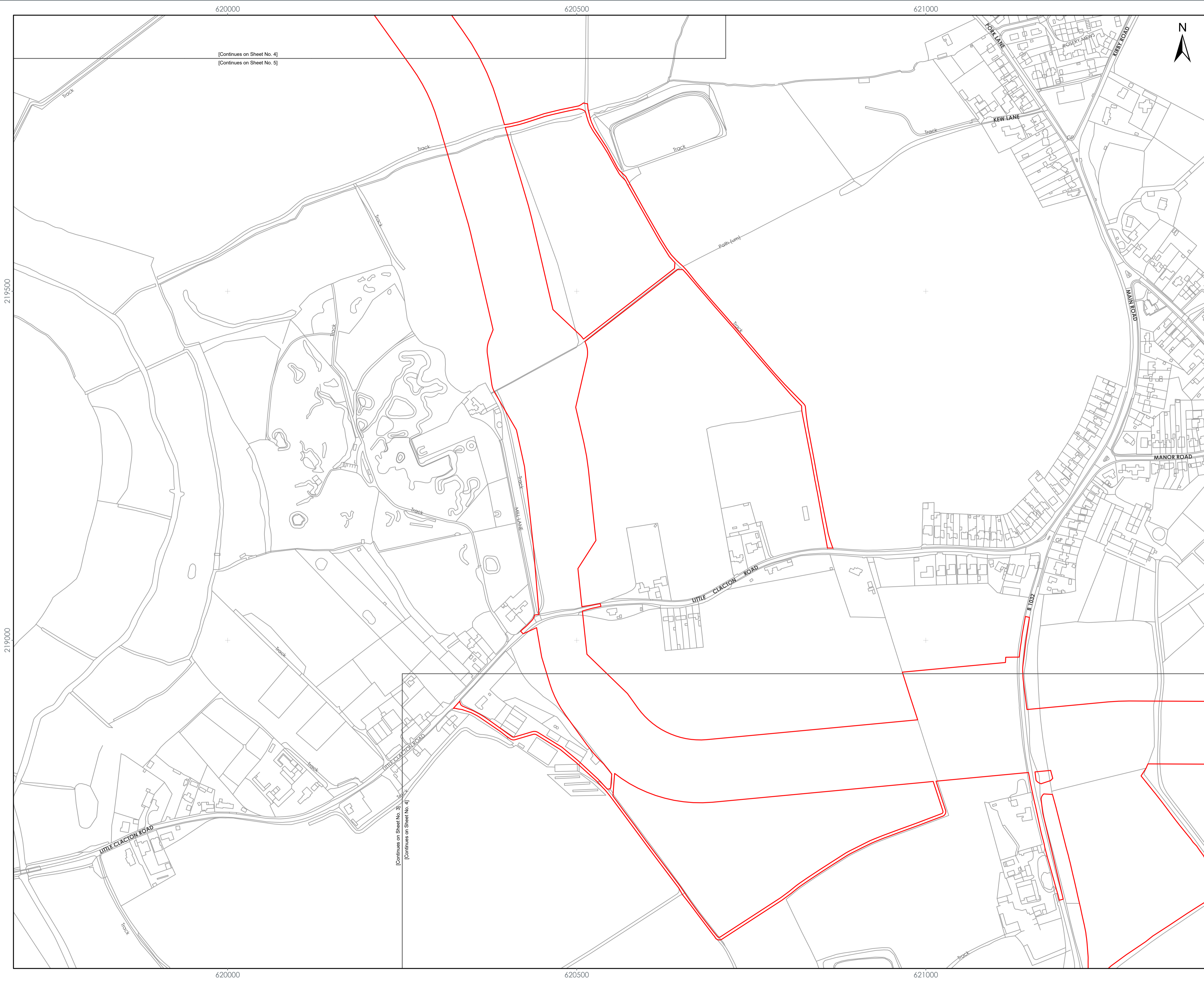
VER	DATE	REMARKS	Drawn	Checked
A	14/03/2024	For Issue	JB	JE
B	25/09/2024	Change Request - For Issue	JB	JE

DRAWING NUMBER: **005023868-02**

APFP Regulation: 5(2)(a)
 Sheet No: 3 of 20

SCALE: 1:2,500 | PLOT SIZE: A1 | DATUM: OSGB 1936 | PROJECTION: BNG





219500

219000

219500

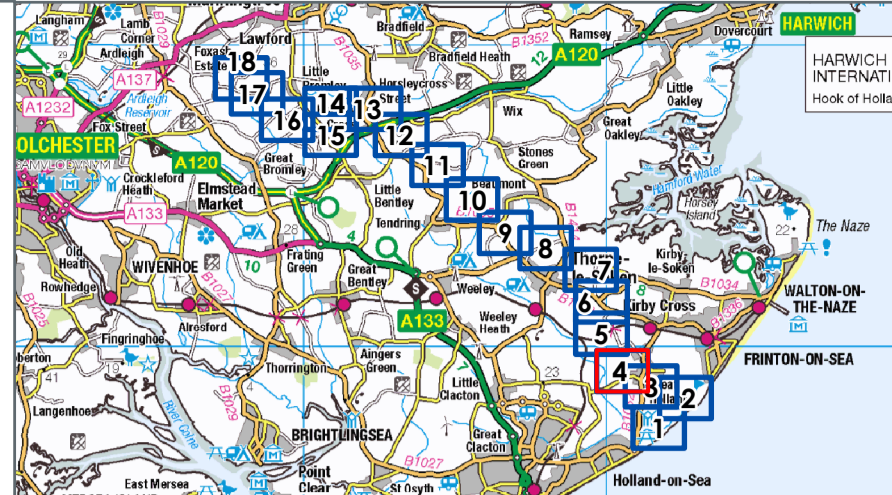
620000

620500

621000

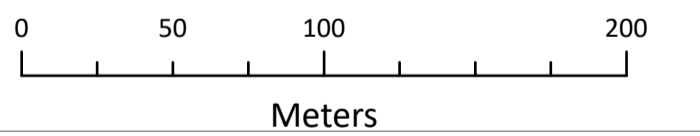
[Continues on Sheet No. 4]
[Continues on Sheet No. 5]

[Continues on Sheet No. 3]
[Continues on Sheet No. 4]



LEGEND

Order Limits



Data Source:
Contains UKHO Law of the Sea data © Crown copyright and database right
Ordnance Survey data. All rights reserved. License number 0100031673.
Esr. Garmin, NaturalVue

PROJECT TITLE:
FIVE ESTUARIES OFFSHORE WINDFARM

DRAWING TITLE:
**2.1
Location Plan - Onshore**

VER	DATE	REMARKS	Drawn	Checked
A	14/03/2024	For Issue	JB	JE
B	25/09/2024	Change Request - For Issue	JB	JE

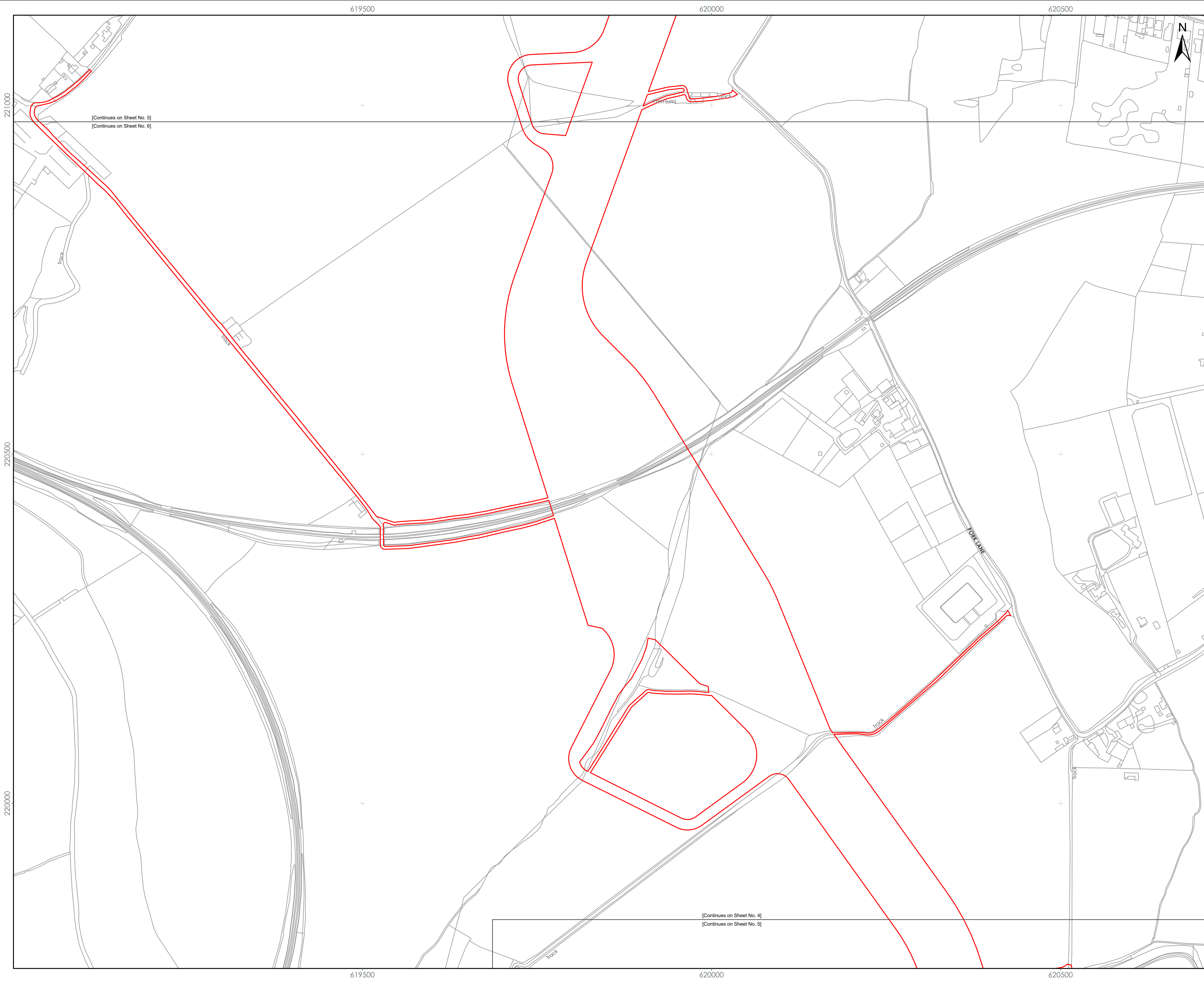
DRAWING NUMBER: **005023868-02**

APFP Regulation: 5(2)(a)

Sheet No: 4 of 20

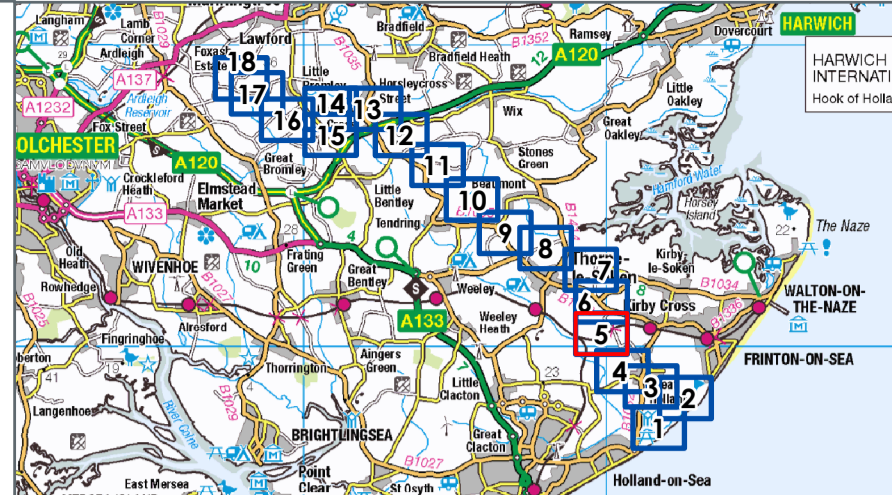
SCALE: 1:2,500 PLOT SIZE: A1 DATUM: OSGB 1936 PROJECTION: BNG





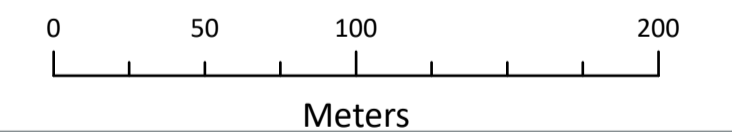
[Continues on Sheet No. 5]
[Continues on Sheet No. 6]

[Continues on Sheet No. 4]
[Continues on Sheet No. 5]



LEGEND

Order Limits



Data Source:
Contains UKHO Law of the Sea data © Crown copyright and database right
Ordnance Survey data. All rights reserved. License number 0100031673.
Esri, Garmin, NaturalVue

PROJECT TITLE:
FIVE ESTUARIES OFFSHORE WINDFARM

DRAWING TITLE:
**2.1
Location Plan - Onshore**

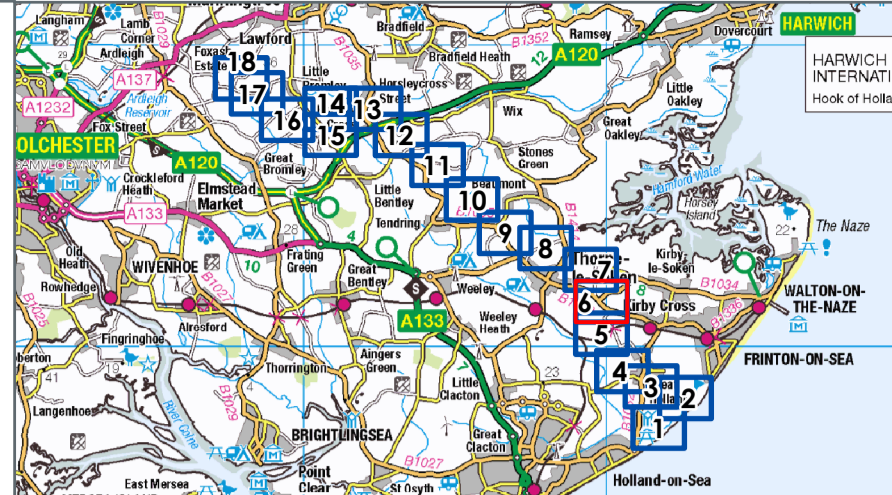
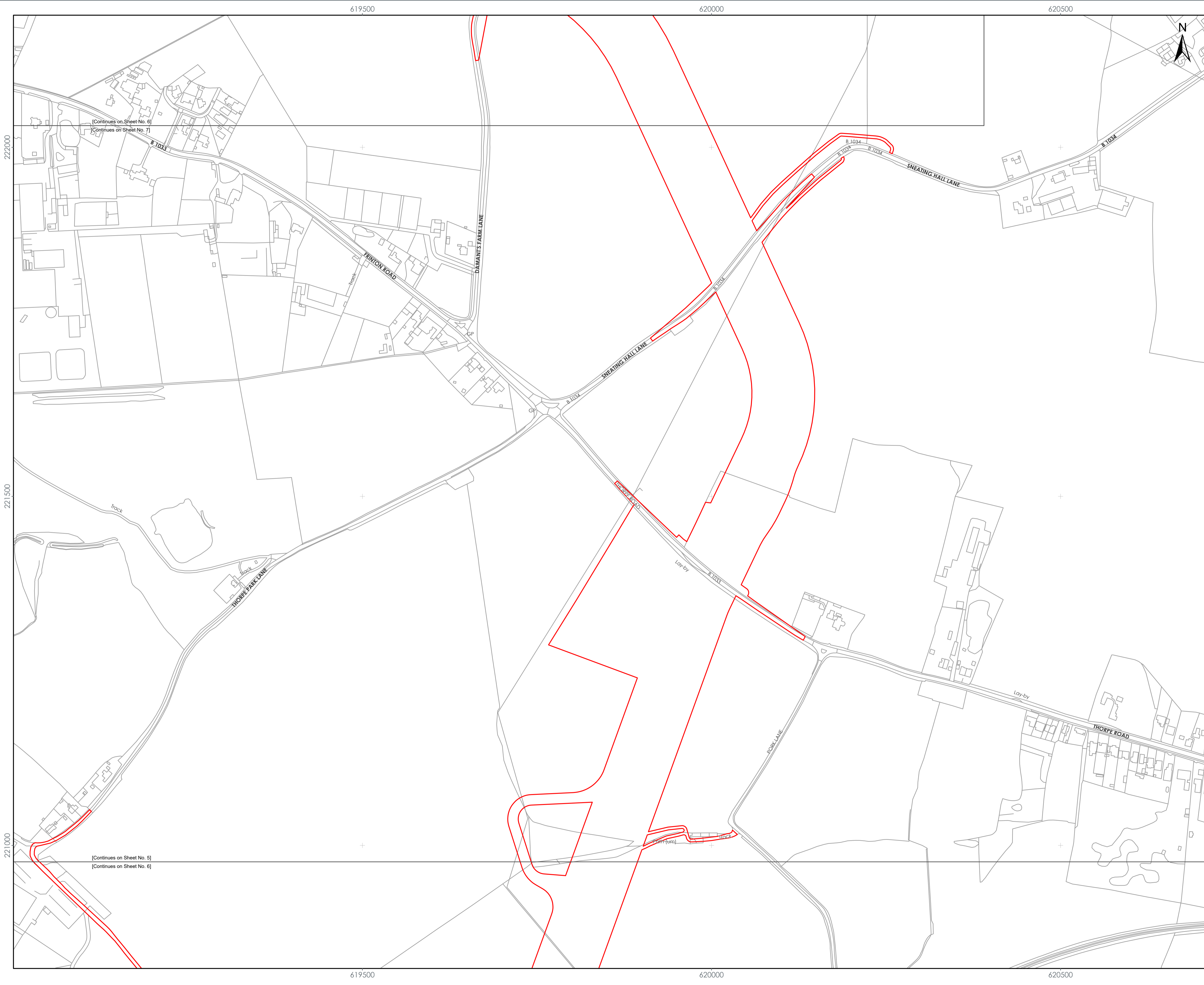
VER	DATE	REMARKS	Drawn	Checked
A	14/03/2024	For Issue	JB	JE
B	25/09/2024	Change Request - For Issue	JB	JE

DRAWING NUMBER: **005023868-02**

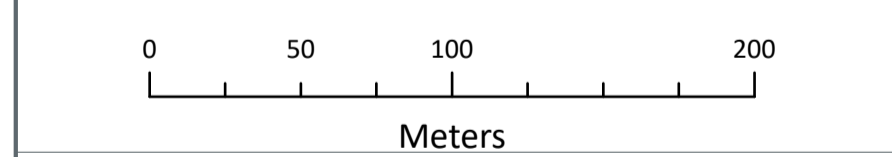
APFP Regulation: 5(2)(a)
Sheet No: 5 of 20

SCALE: 1:2,500 | PLOT SIZE: A1 | DATUM: OSGB 1936 | PROJECTION: BNG





LEGEND
 Order Limits



Data Source:
 Contains UKHO Law of the Sea data © Crown copyright and database right
 Ordnance Survey data. All rights reserved. License number 0100031673.
 Esri, Garmin, NaturalVue

PROJECT TITLE:
 FIVE ESTUARIES OFFSHORE WINDFARM

DRAWING TITLE:
 2.1
 Location Plan - Onshore

VER	DATE	REMARKS	Drawn	Checked
A	14/03/2024	For Issue	JB	JE
B	25/09/2024	Change Request - For Issue	JB	JE

DRAWING NUMBER: 005023868-02

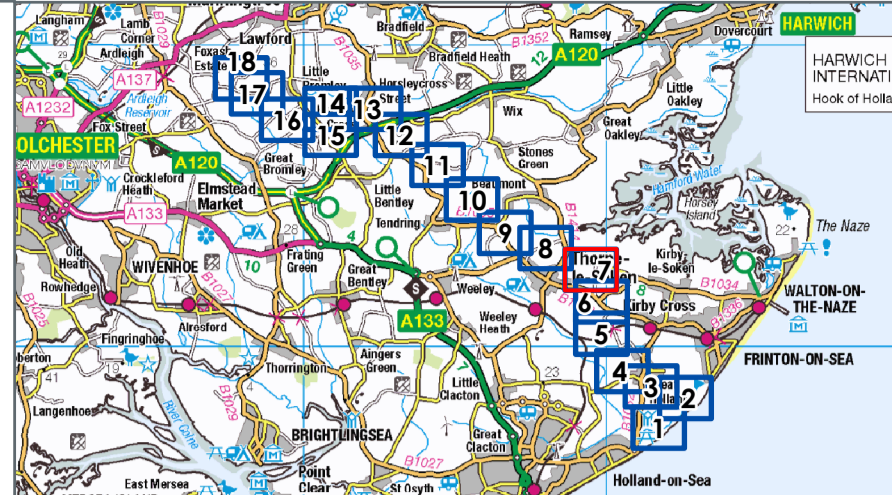
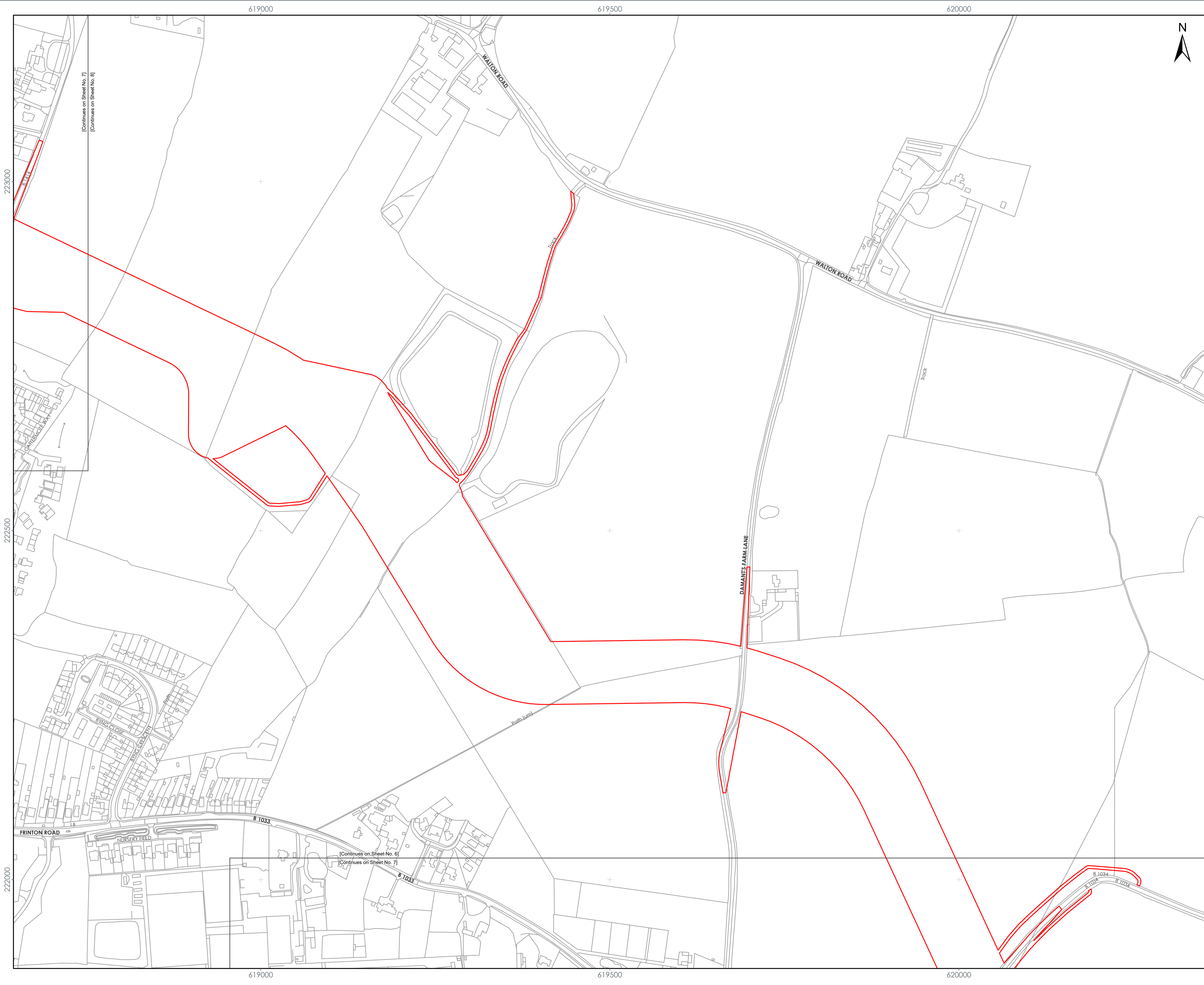
APFP Regulation: 5(2)(a)
 Sheet No: 6 of 20

SCALE: 1:2,500 PLOT SIZE: A1 DATUM: OSGB 1936 PROJECTION: BNG



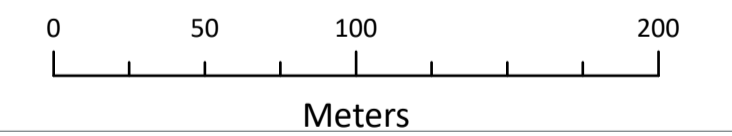
[Continues on Sheet No. 6]
 [Continues on Sheet No. 7]

[Continues on Sheet No. 5]
 [Continues on Sheet No. 6]



LEGEND

Order Limits



Data Source:
 Contains UKHO Law of the Sea data © Crown copyright and database right
 Ordnance Survey data. All rights reserved. License number 0100031673.
 Esri, Garmin, NaturalVue

PROJECT TITLE:
FIVE ESTUARIES OFFSHORE WINDFARM

DRAWING TITLE:
**2.1
 Location Plan - Onshore**

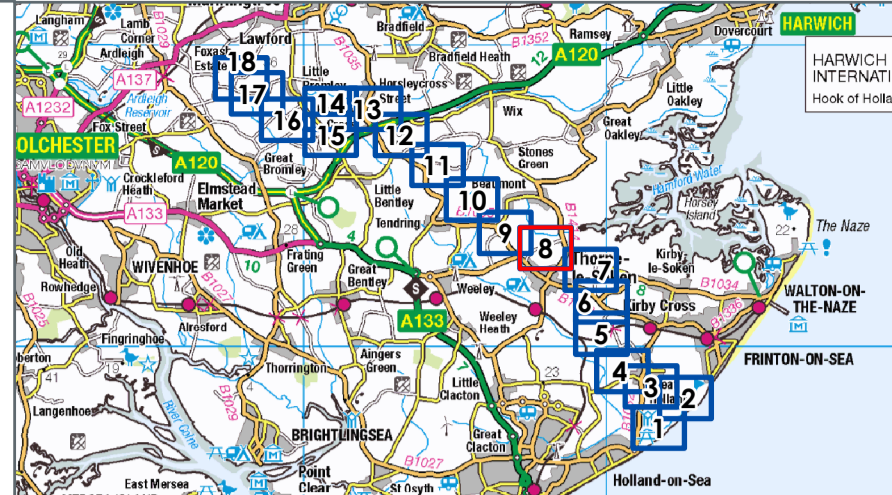
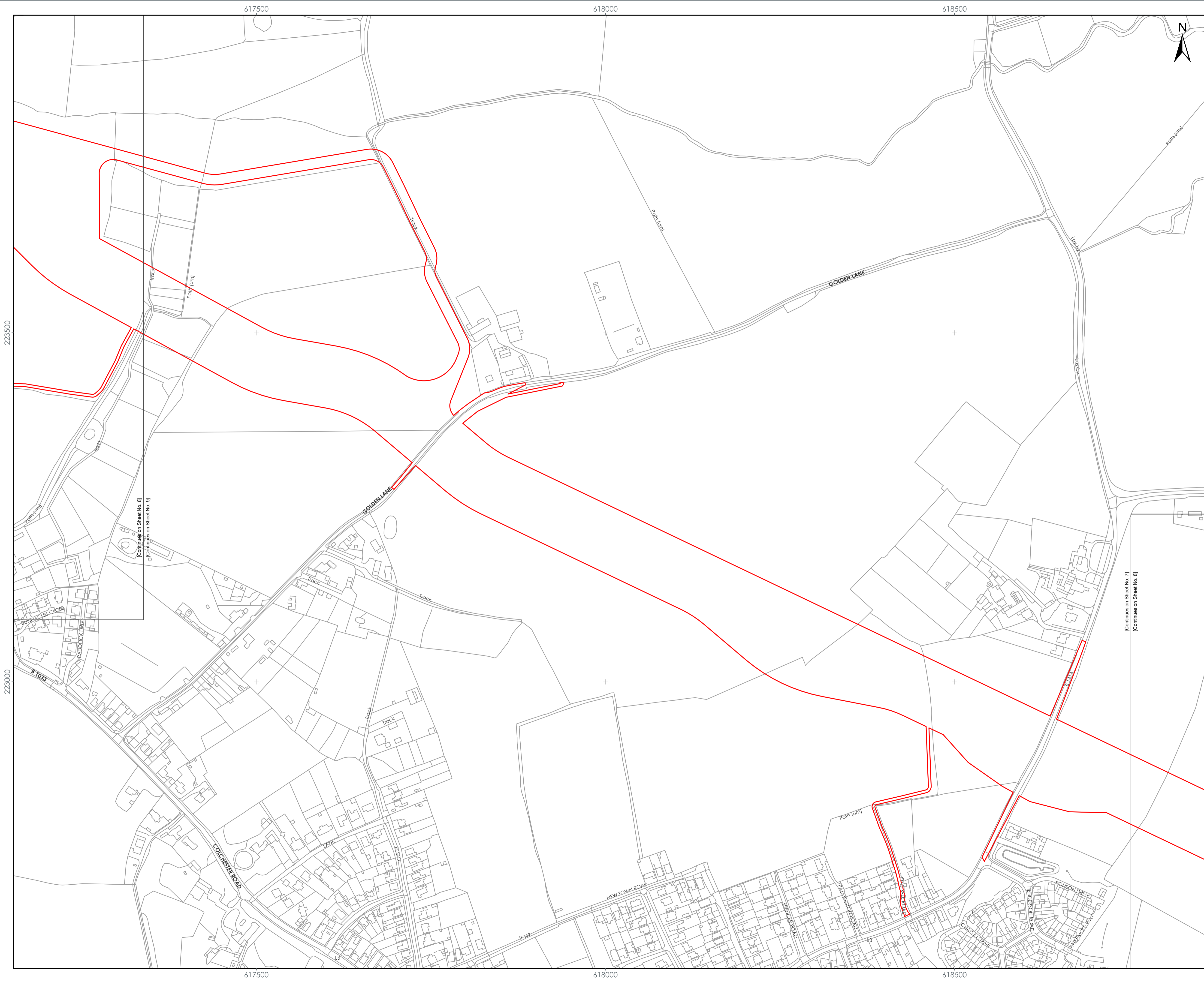
VER	DATE	REMARKS	Drawn	Checked
A	14/03/2024	For Issue	JB	JE
B	25/09/2024	Change Request - For Issue	JB	JE

DRAWING NUMBER: **005023868-02**

APFP Regulation: 5(2)(a)
 Sheet No: 7 of 20

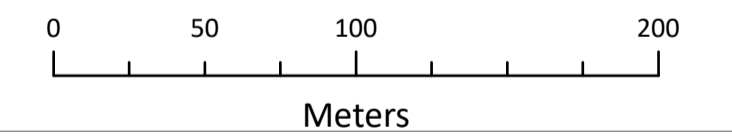
SCALE: 1:2,500 PLOT SIZE: A1 DATUM: OSGB 1936 PROJECTION: BNG





LEGEND

Order Limits



Data Source:
 Contains UKHO Law of the Sea data © Crown copyright and database right
 Ordnance Survey data. All rights reserved. License number 0100031673.
 Esri, Garmin, NaturalVue

PROJECT TITLE:
FIVE ESTUARIES OFFSHORE WINDFARM

DRAWING TITLE:
**2.1
 Location Plan - Onshore**

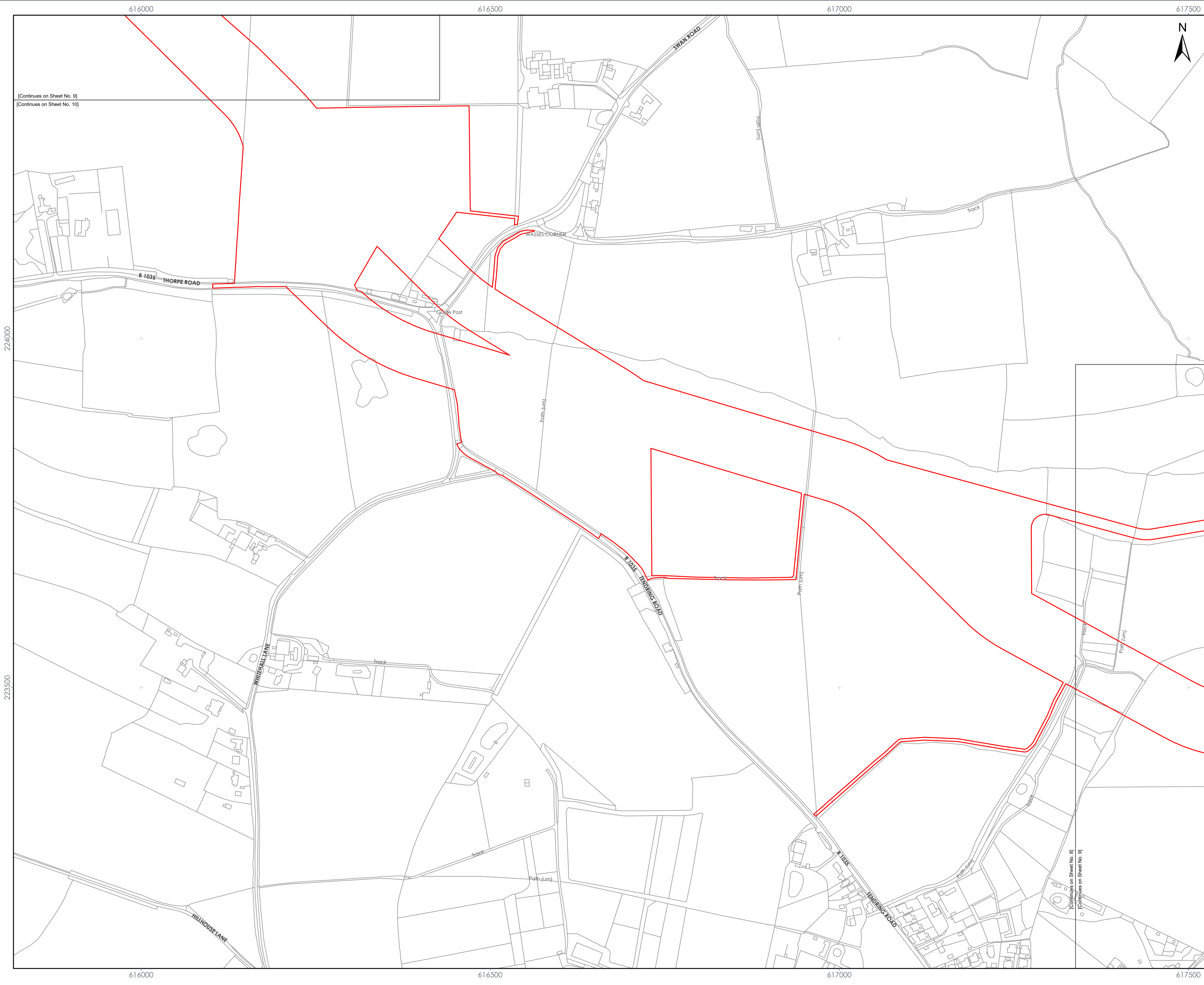
VER	DATE	REMARKS	Drawn	Checked
A	14/03/2024	For Issue	JB	JE
B	25/09/2024	Change Request - For Issue	JB	JE

DRAWING NUMBER: **005023868-02**

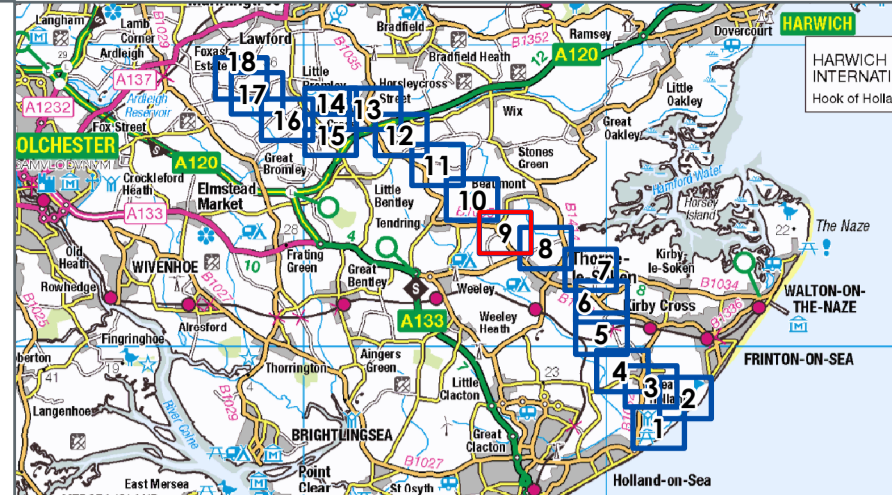
APFP Regulation: 5(2)(a)
 Sheet No: 8 of 20

SCALE: 1:2,500 PLOT SIZE: A1 DATUM: OSGB 1936 PROJECTION: BNG



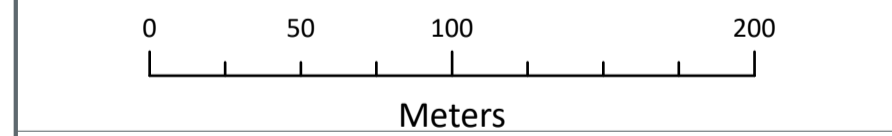


(Continues on Sheet No. 9)
(Continues on Sheet No. 10)



LEGEND

Order Limits



Data Source:
Contains UKHO Law of the Sea data © Crown copyright and database right
Ordnance Survey data. All rights reserved. License number 0100031673.
Esr. Garmin, NaturalVue

PROJECT TITLE:
FIVE ESTUARIES OFFSHORE WINDFARM

DRAWING TITLE:
2.1
Location Plan - Onshore

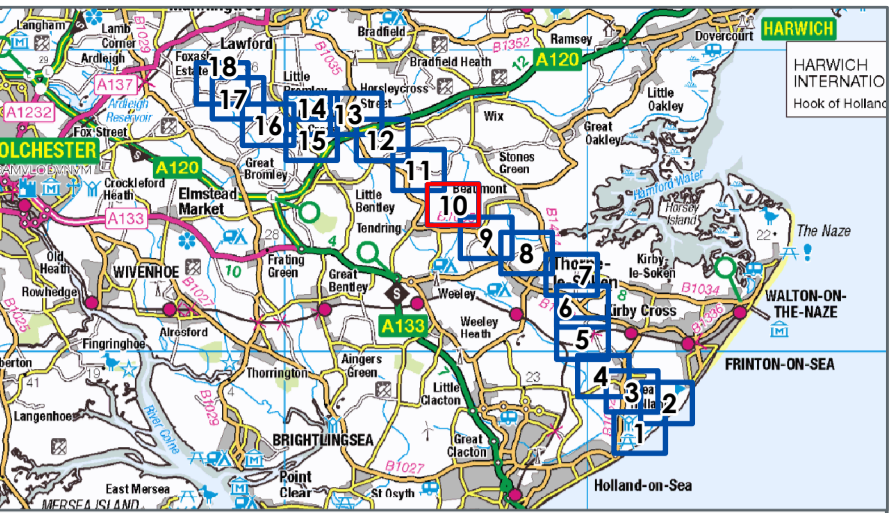
VER	DATE	REMARKS	Drawn	Checked
A	14/03/2024	For Issue	JB	JE
B	25/09/2024	Change Request - For Issue	JB	JE

DRAWING NUMBER: 005023868-02

APFP Regulation: 5(2)(a)
Sheet No: 9 of 20

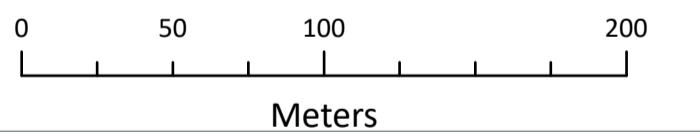
SCALE: 1:2,500 PLOT SIZE: A1 DATUM: OSGB 1936 PROJECTION: BNG





LEGEND

Order Limits



Data Source:
 Contains UKHO Law of the Sea data © Crown copyright and database right
 Ordnance Survey data. All rights reserved. License number 0100031673.
 Esri, Garmin, NaturalVue

PROJECT TITLE:
FIVE ESTUARIES OFFSHORE WINDFARM

DRAWING TITLE:
**2.1
 Location Plan - Onshore**

VER	DATE	REMARKS	Drawn	Checked
A	14/03/2024	For Issue	JB	JE
B	25/09/2024	Change Request - For Issue	JB	JE

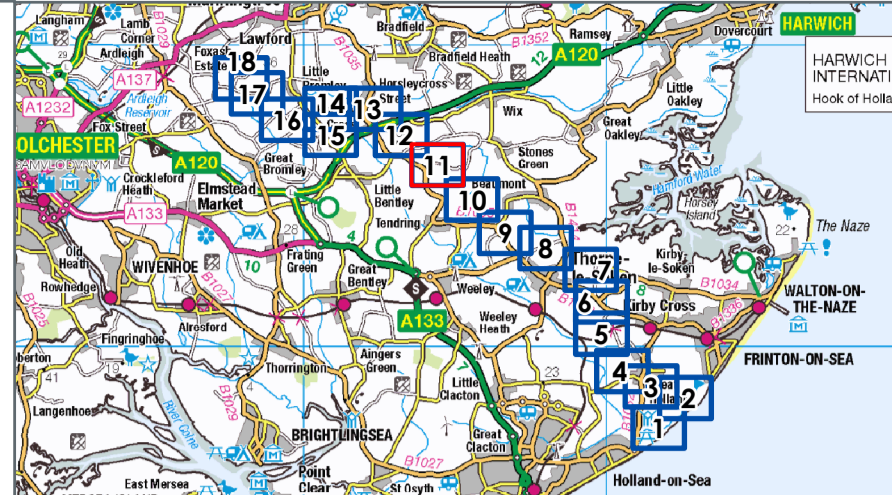
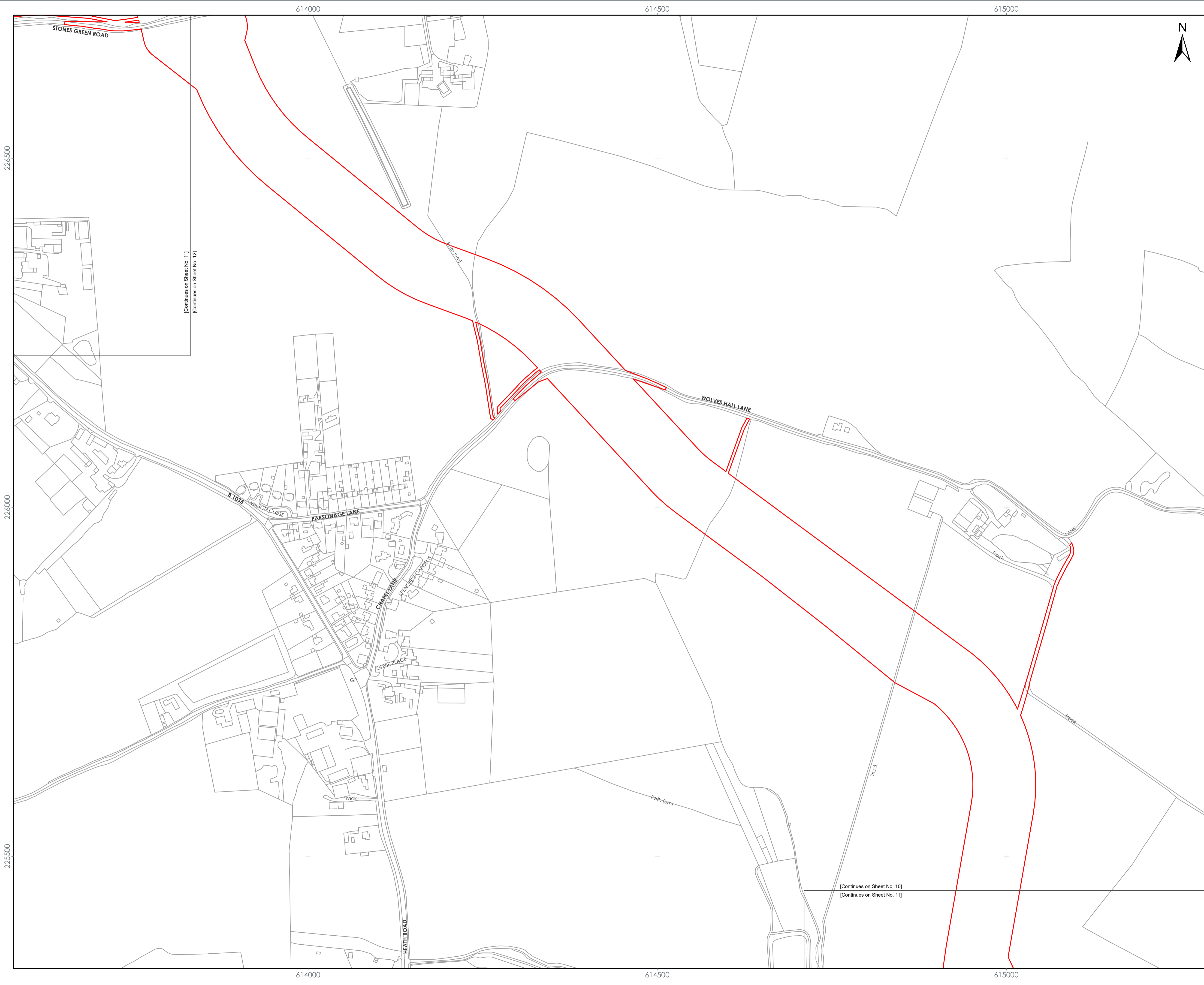
DRAWING NUMBER: **005023868-02**
 APFP Regulation: 5(2)(a)
 Sheet No: 10 of 20

SCALE: 1:2,500 PLOT SIZE: A1 DATUM: OSGB 1936 PROJECTION: BNG



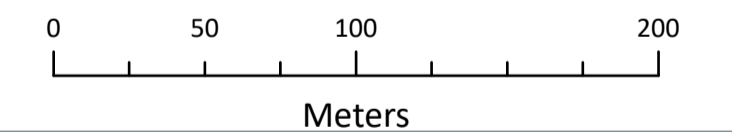
[Continues on Sheet No. 10]
 [Continues on Sheet No. 11]

[Continues on Sheet No. 9]
 [Continues on Sheet No. 10]



LEGEND

Order Limits



Data Source:
 Contains UKHO Law of the Sea data © Crown copyright and database right
 Ordnance Survey data. All rights reserved. License number 0100031673.
 Esri, Garmin, NaturalVue

PROJECT TITLE:
 FIVE ESTUARIES OFFSHORE WINDFARM

DRAWING TITLE:
 2.1
 Location Plan - Onshore

VER	DATE	REMARKS	Drawn	Checked
A	14/03/2024	For Issue	JB	JE
B	25/09/2024	Change Request - For Issue	JB	JE

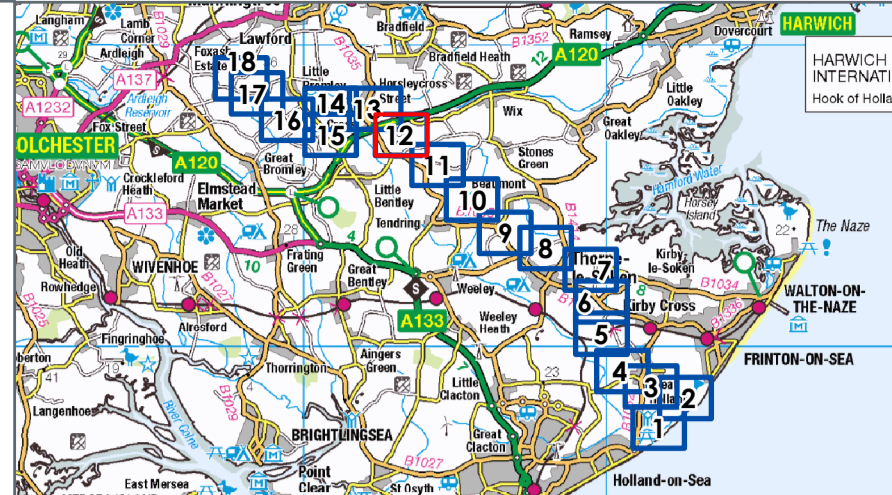
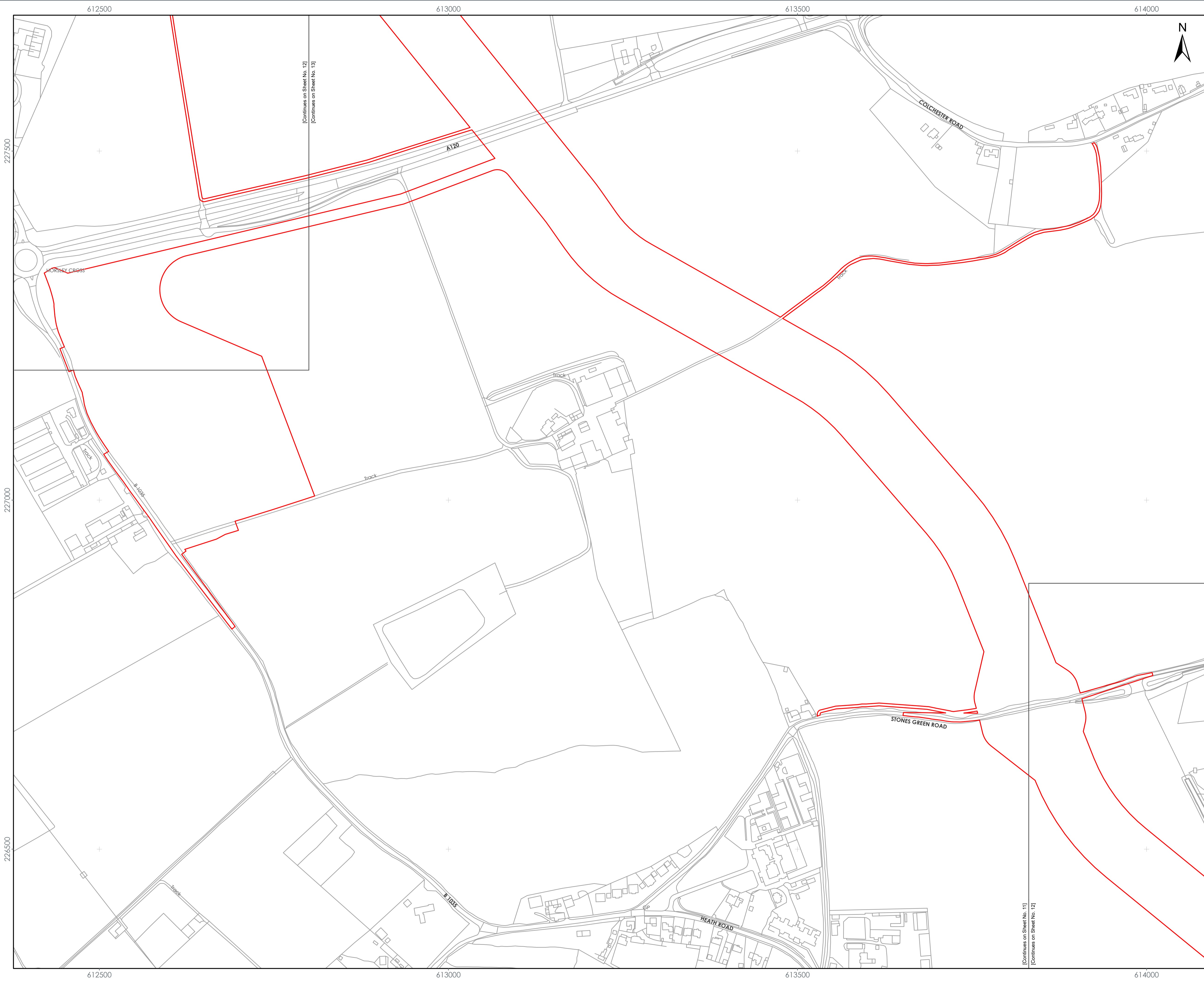
DRAWING NUMBER: 005023868-02
 APFP Regulation: 5(2)(a)
 Sheet No: 11 of 20

SCALE: 1:2,500 | PLOT SIZE: A1 | DATUM: OSGB 1936 | PROJECTION: BNG

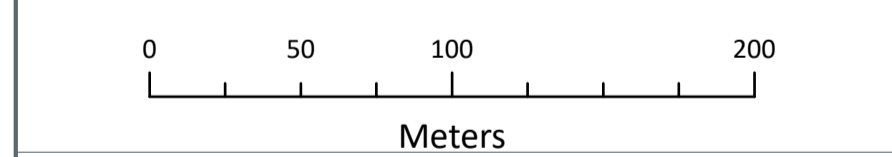


[Continues on Sheet No. 11]
 [Continues on Sheet No. 12]

[Continues on Sheet No. 10]
 [Continues on Sheet No. 11]



LEGEND
 Order Limits



Data Source:
 Contains UKHO Law of the Sea data © Crown copyright and database right
 Ordnance Survey data. All rights reserved. License number 0100031673.
 Esri, Garmin, NaturalVue

PROJECT TITLE:
FIVE ESTUARIES OFFSHORE WINDFARM

DRAWING TITLE:
**2.1
 Location Plan - Onshore**

VER	DATE	REMARKS	Drawn	Checked
A	14/03/2024	For Issue	JB	JE
B	25/09/2024	Change Request - For Issue	JB	JE

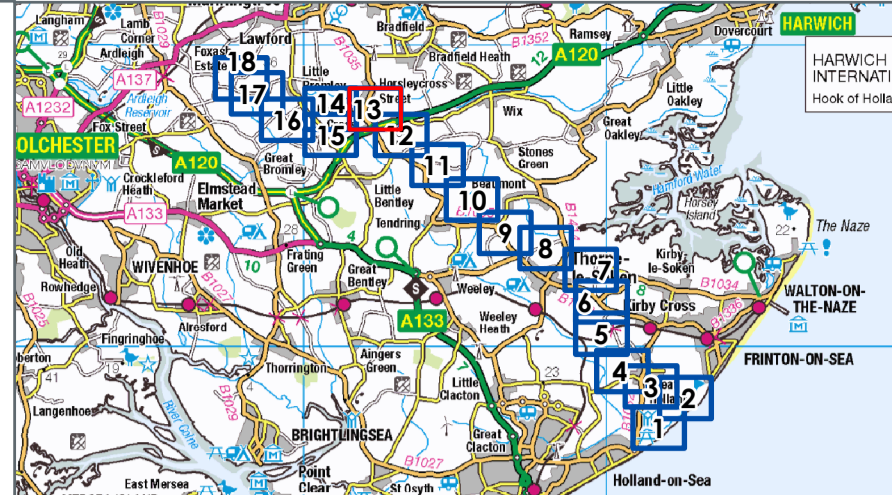
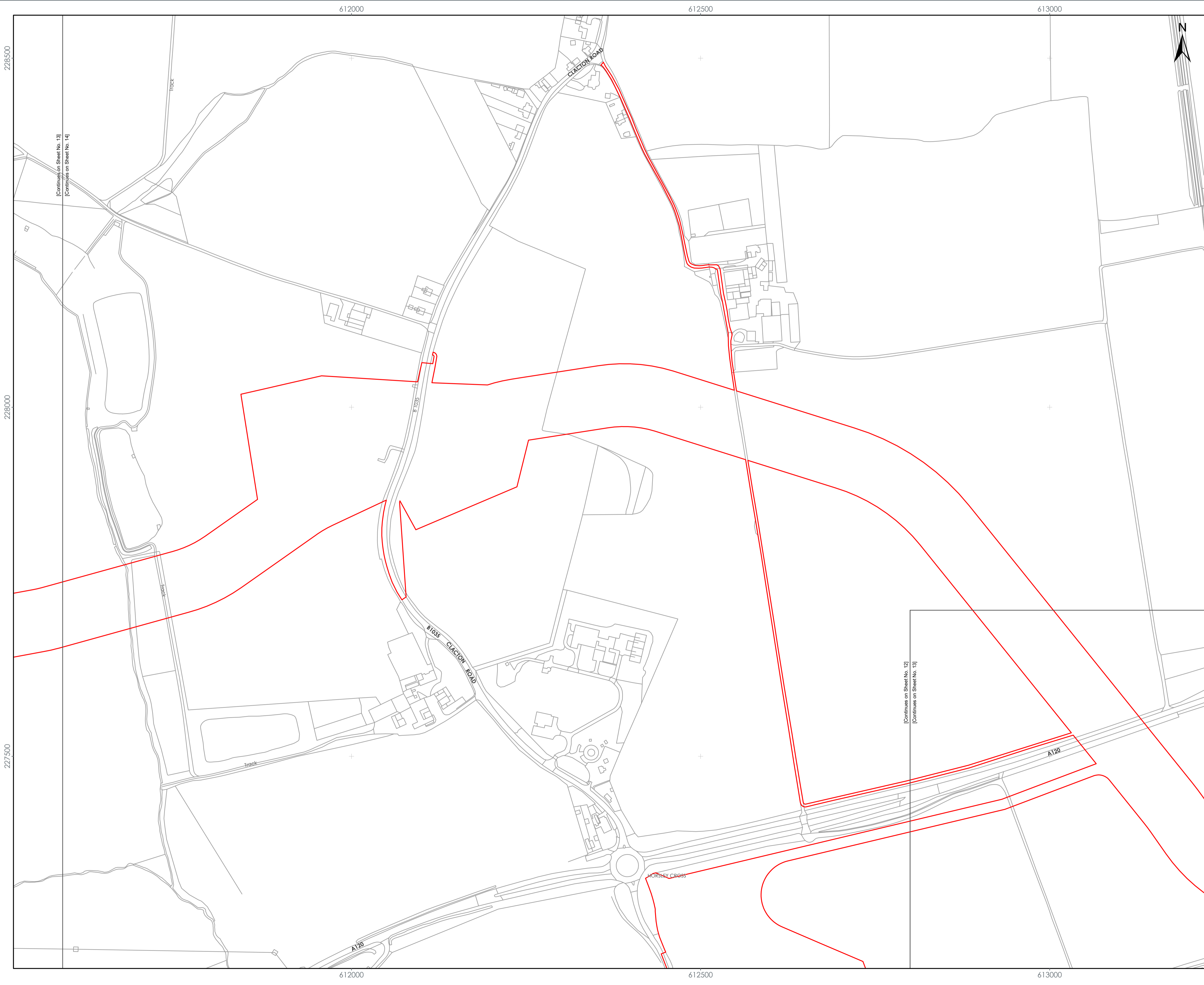
DRAWING NUMBER: **005023868-02**
 APFP Regulation: 5(2)(a)

Sheet No: 12 of 20
 SCALE: 1:2,500 PLOT SIZE: A1 DATUM: OSGB 1936 PROJECTION: BNG



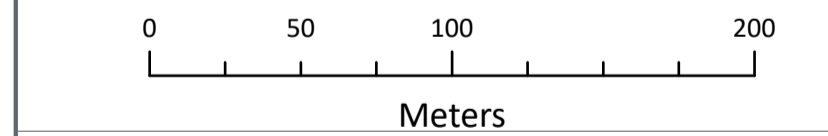
[Continues on Sheet No. 12]
 [Continues on Sheet No. 13]

[Continues on Sheet No. 11]
 [Continues on Sheet No. 12]



LEGEND

Order Limits



Data Source:
 Contains UKHO Law of the Sea data © Crown copyright and database right
 Ordnance Survey data. All rights reserved. License number 0100031673.
 Esri, Garmin, NaturalVue

PROJECT TITLE:
FIVE ESTUARIES OFFSHORE WINDFARM

DRAWING TITLE:
**2.1
 Location Plan - Onshore**

VER	DATE	REMARKS	Drawn	Checked
A	14/03/2024	For Issue	JB	JE
B	25/09/2024	Change Request - For Issue	JB	JE

DRAWING NUMBER: **005023868-02**

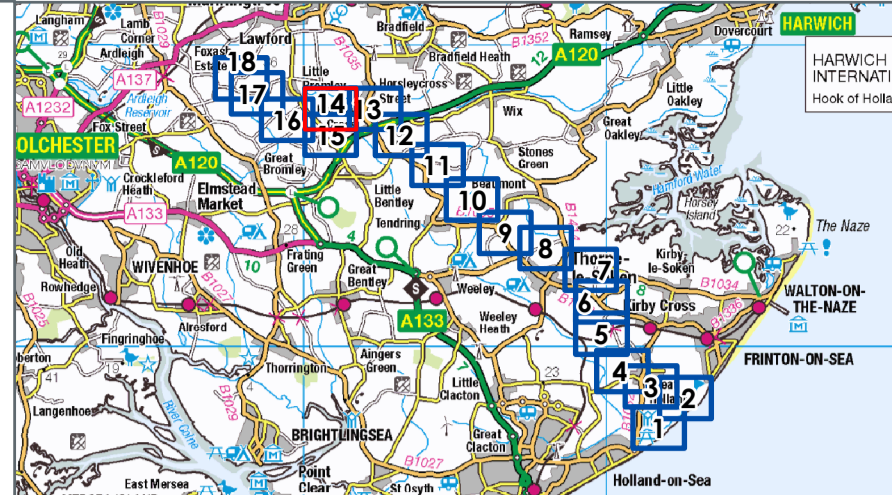
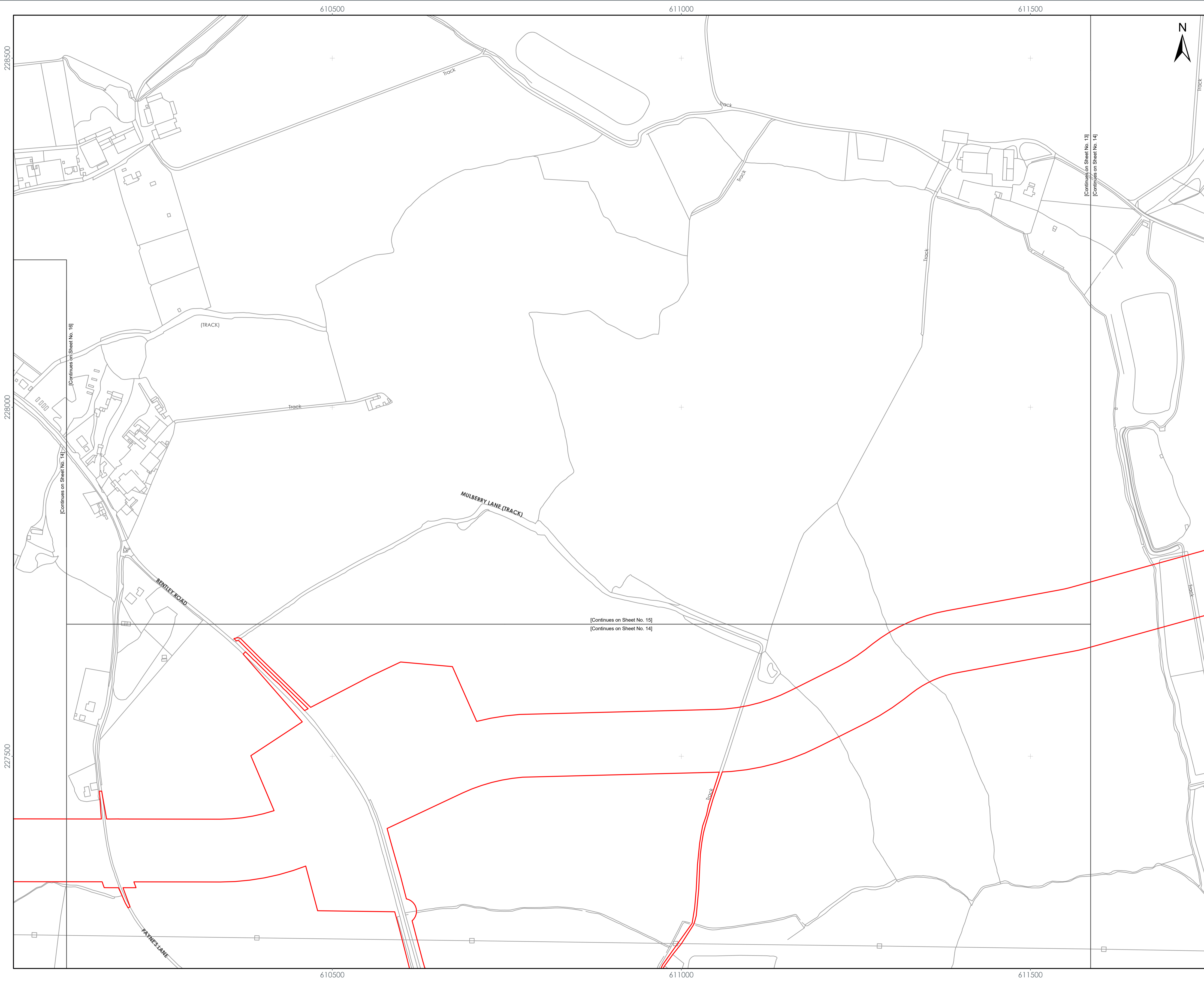
APFP Regulation: 5(2)(a)
 Sheet No: 13 of 20

SCALE: 1:2,500 | PLOT SIZE: A1 | DATUM: OSGB 1936 | PROJECTION: BNG

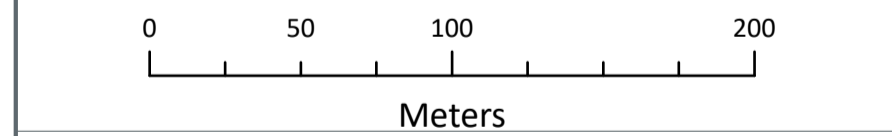


[Continues on Sheet No. 13]
 [Continues on Sheet No. 14]

[Continues on Sheet No. 12]
 [Continues on Sheet No. 13]



LEGEND
 Order Limits



Data Source:
 Contains UKHO Law of the Sea data © Crown copyright and database right
 Ordnance Survey data. All rights reserved. License number 0100031673.
 Esri, Garmin, NaturalView

PROJECT TITLE:
FIVE ESTUARIES OFFSHORE WINDFARM

DRAWING TITLE:
**2.1
 Location Plan - Onshore**

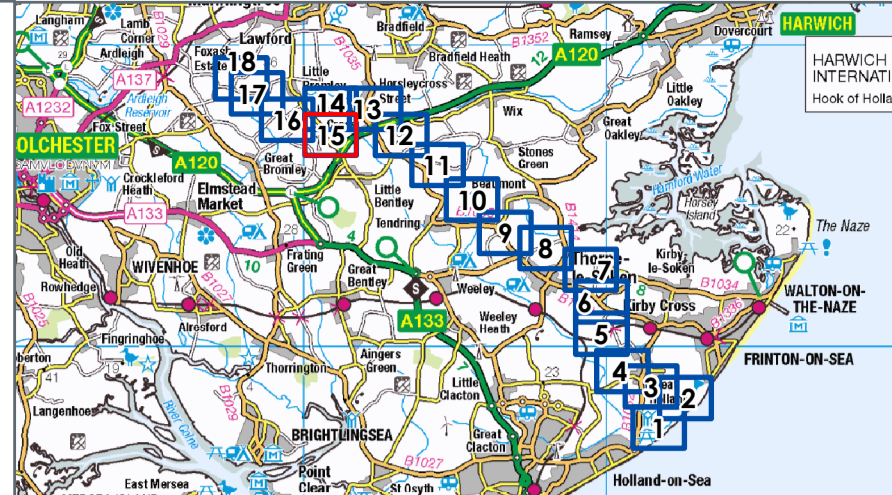
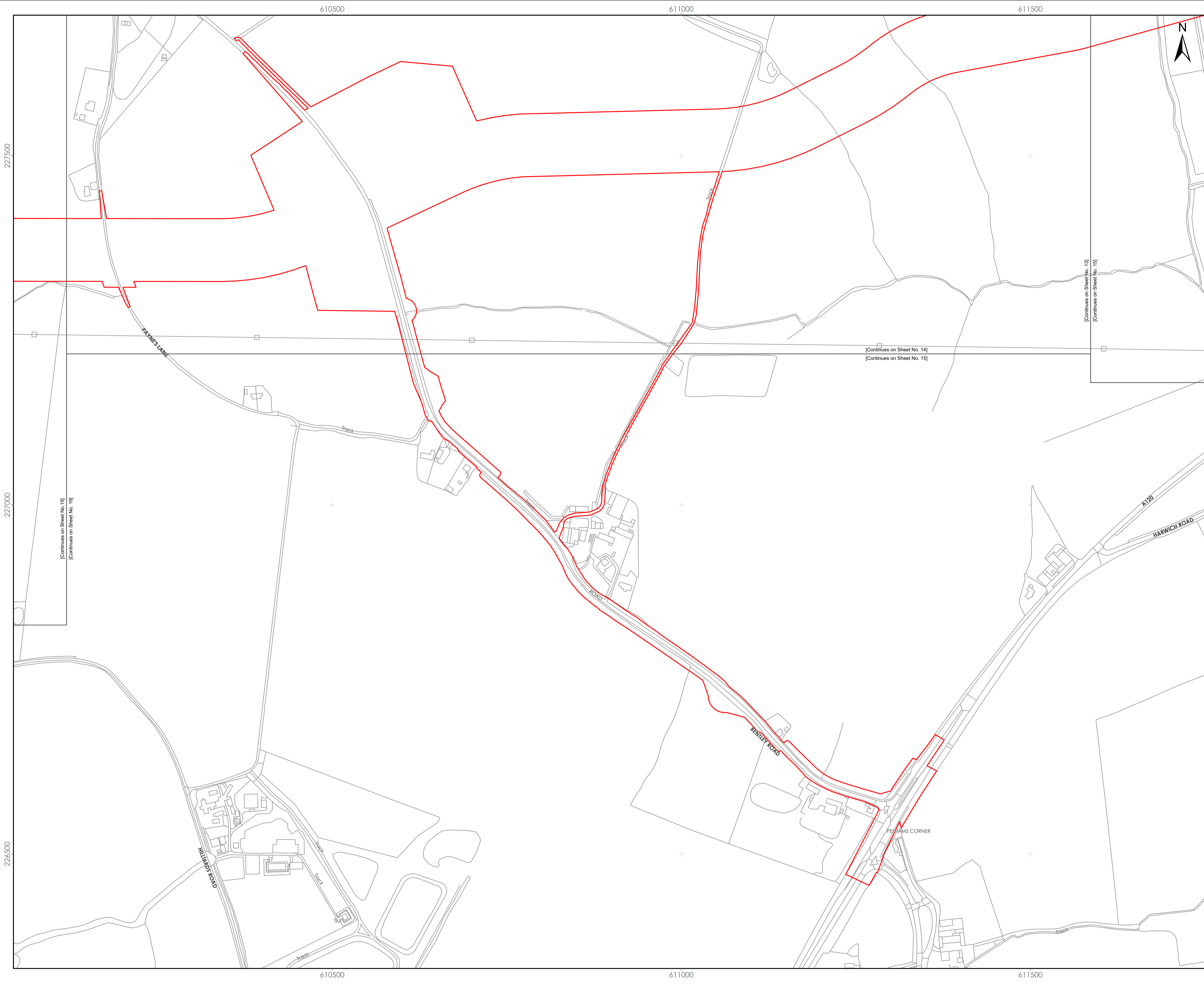
VER	DATE	REMARKS	Drawn	Checked
A	14/03/2024	For Issue	JB	JE
B	25/09/2024	Change Request - For Issue	JB	JE

DRAWING NUMBER: **005023868-02**

APFP Regulation: 5(2)(a)
 Sheet No: 14 of 20

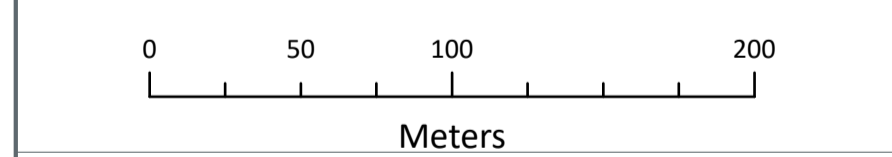
SCALE: 1:2,500 | PLOT SIZE: A1 | DATUM: OSGB 1936 | PROJECTION: BNG





LEGEND

Order Limits



Data Source:
Contains UKHO Law of the Sea data © Crown copyright and database right
Ordnance Survey data. All rights reserved. License number 0100031673.
Esr. Garmin, NaturalVue

PROJECT TITLE:
FIVE ESTUARIES OFFSHORE WINDFARM

DRAWING TITLE:
**2.1
Location Plan - Onshore**

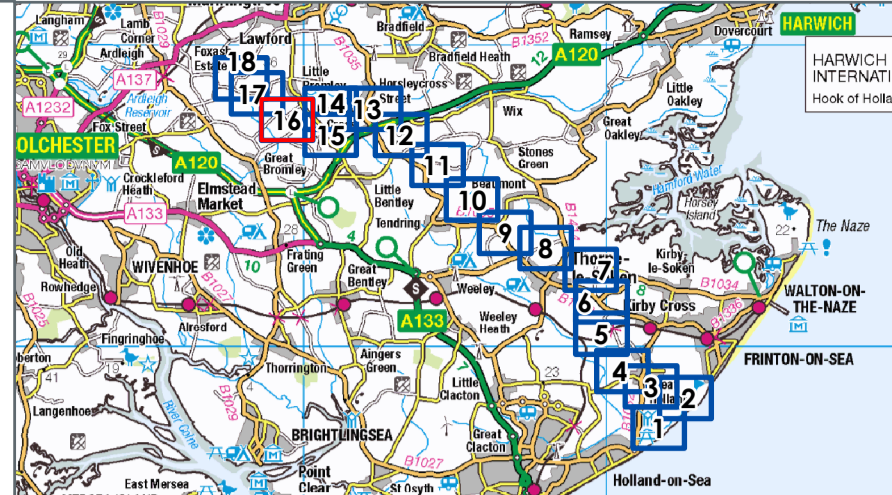
VER	DATE	REMARKS	Drawn	Checked
A	14/03/2024	For Issue	JB	JE
B	25/09/2024	Change Request - For Issue	JB	JE

DRAWING NUMBER: **005023868-02**

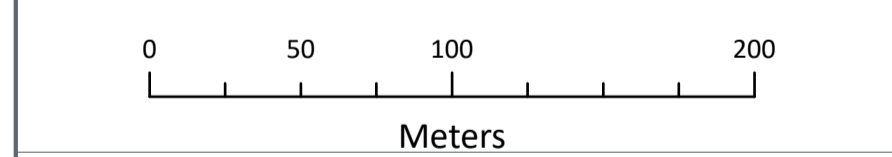
APFP Regulation: 5(2)(a)
Sheet No: 15 of 20

SCALE: 1:2,500 PLOT SIZE: A1 DATUM: OSGB 1936 PROJECTION: BNG





LEGEND
 Order Limits



Data Source:
 Contains UKHO Law of the Sea data © Crown copyright and database right
 Ordnance Survey data. All rights reserved. License number 0100031673.
 Esri, Garmin, NaturalVue

PROJECT TITLE:
 FIVE ESTUARIES OFFSHORE WINDFARM

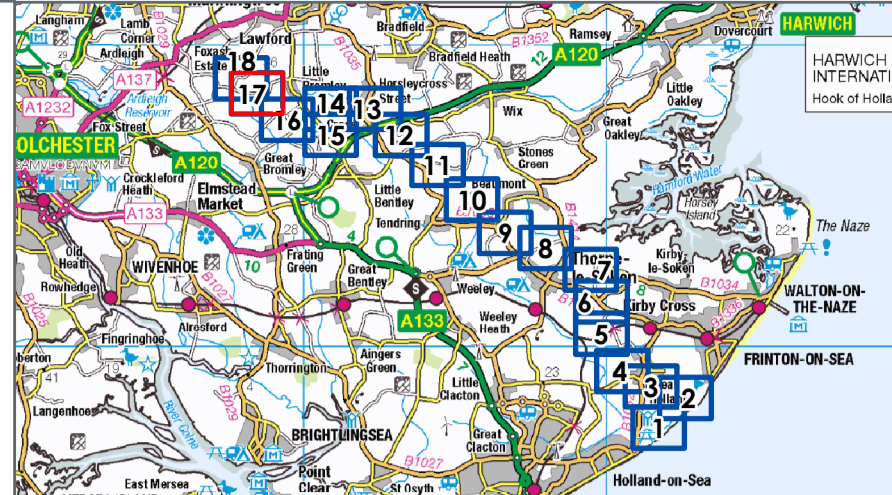
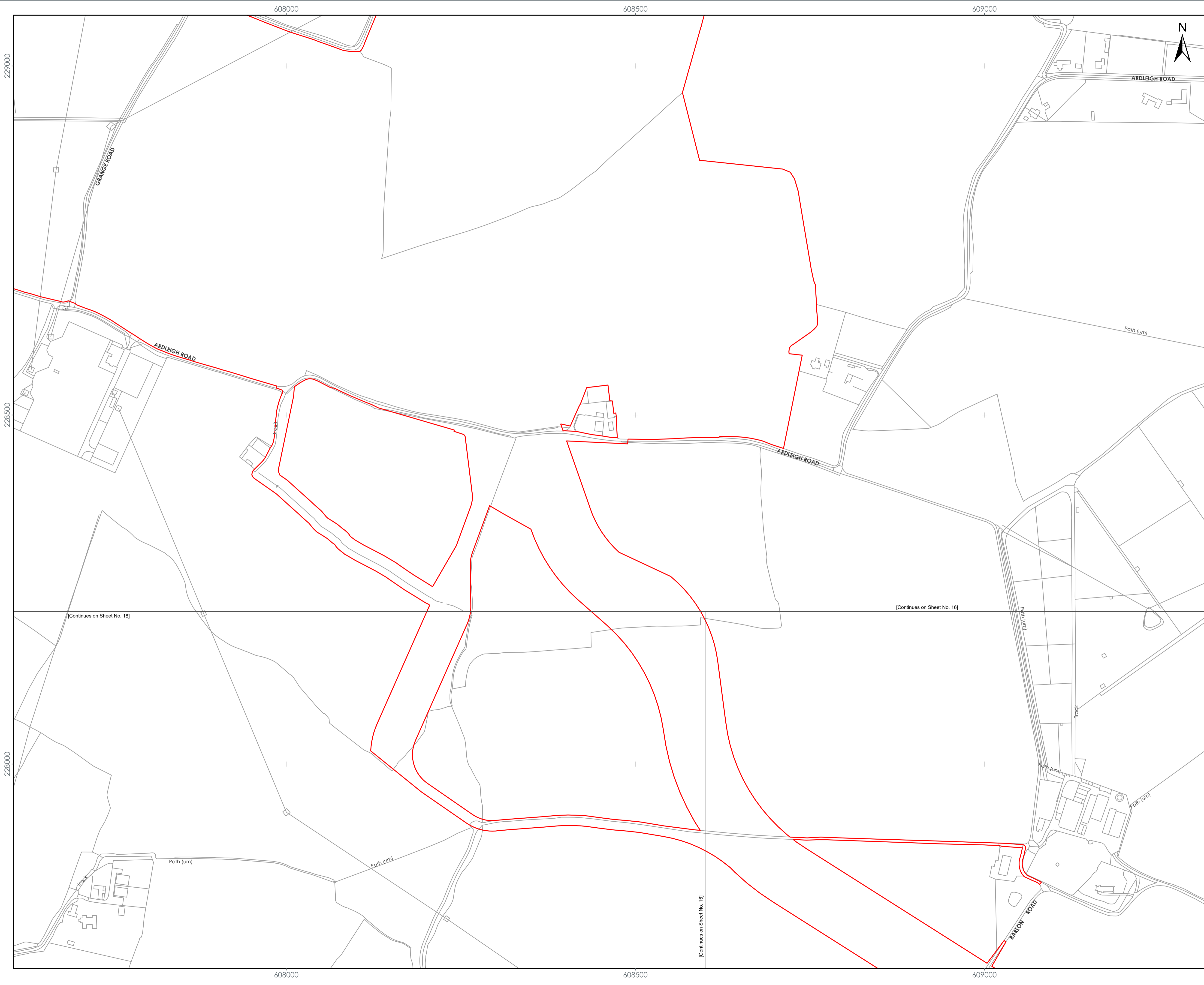
DRAWING TITLE:
 2.1
 Location Plan - Onshore

VER	DATE	REMARKS	Drawn	Checked
A	14/03/2024	For Issue	JB	JE
B	25/09/2024	Change Request - For Issue	JB	JE

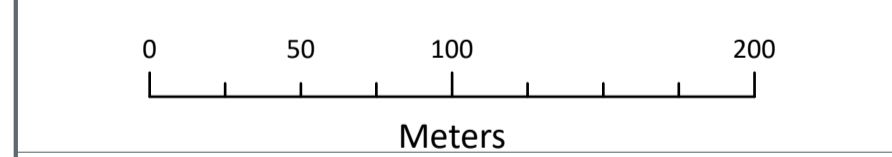
DRAWING NUMBER: 005023868-02
 APFP Regulation: 5(2)(a)
 Sheet No: 16 of 20

SCALE: 1:2,500 | PLOT SIZE: A1 | DATUM: OSGB 1936 | PROJECTION: BNG





LEGEND
 Order Limits



Data Source:
 Contains UKHO Law of the Sea data © Crown copyright and database right
 Ordnance Survey data. All rights reserved. License number 0100031673.
 Esri, Garmin, NaturalVue

PROJECT TITLE:
 FIVE ESTUARIES OFFSHORE WINDFARM

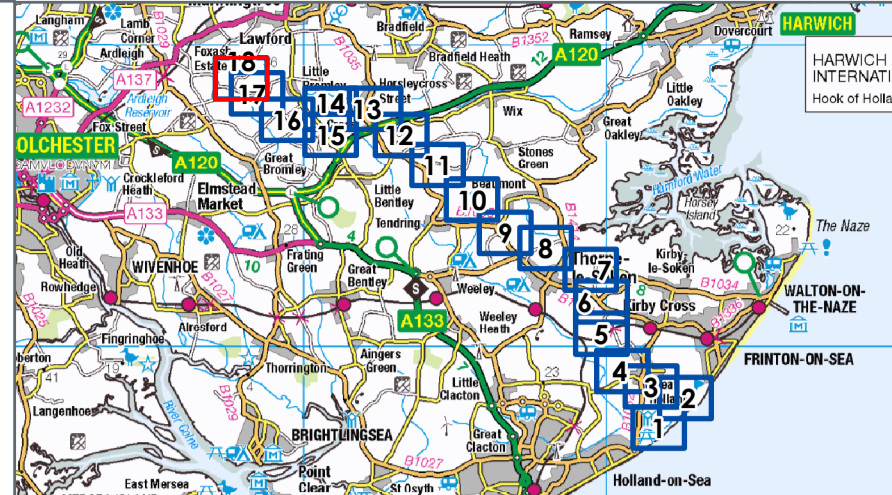
DRAWING TITLE:
 2.1
 Location Plan - Onshore

VER	DATE	REMARKS	Drawn	Checked
A	14/03/2024	For Issue	JB	JE
B	25/09/2024	Change Request - For Issue	JB	JE

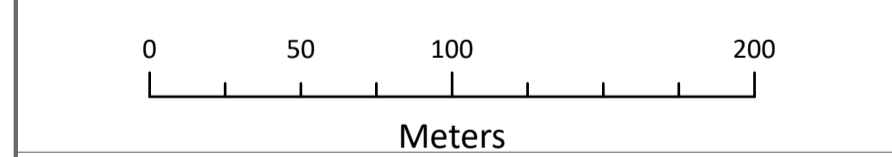
DRAWING NUMBER: 005023868-02
APFP Regulation: 5(2)(a)
Sheet No: 17 of 20

SCALE: 1:2,500 PLOT SIZE: A1 DATUM: OSGB 1936 PROJECTION: BNG





LEGEND
 Order Limits



Data Source:
 Contains UKHO Law of the Sea data © Crown copyright and database right
 Ordnance Survey data. All rights reserved. License number 0100031673.
 Esri, Garmin, NaturalVue

PROJECT TITLE:
FIVE ESTUARIES OFFSHORE WINDFARM

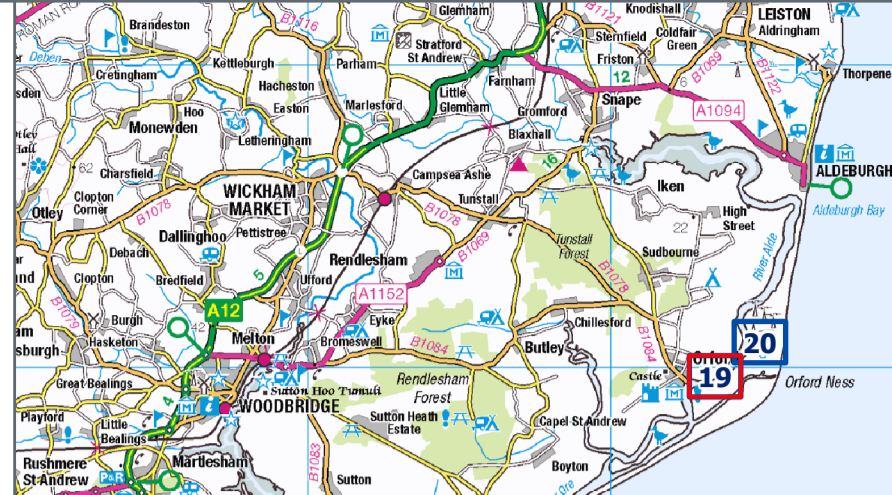
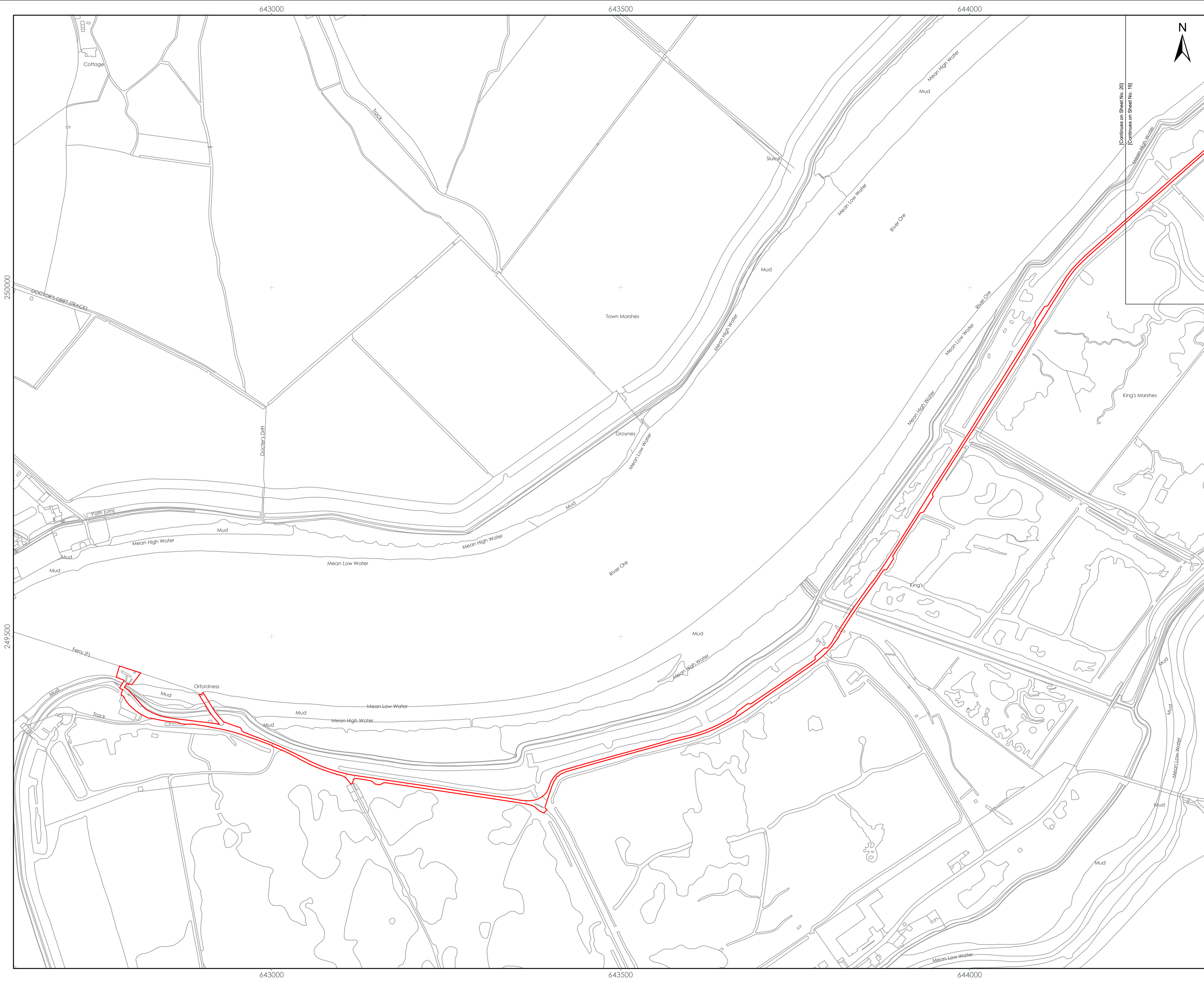
DRAWING TITLE:
**2.1
 Location Plan - Onshore**

VER	DATE	REMARKS	Drawn	Checked
A	14/03/2024	For Issue	JB	JE
B	25/09/2024	Change Request - For Issue	JB	JE

DRAWING NUMBER: **005023868-02**
 APFP Regulation: 5(2)(a)
 Sheet No: 18 of 20

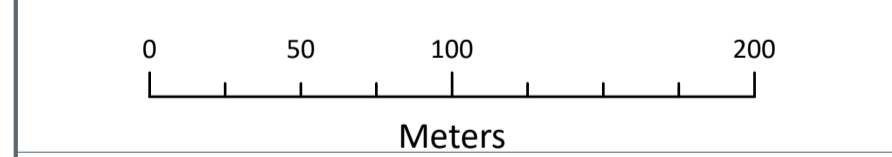
SCALE: 1:2,500 PLOT SIZE: A1 DATUM: OSGB 1936 PROJECTION: BNG





LEGEND

Order Limits



Data Source:
 Contains UKHO Law of the Sea data © Crown copyright and database right
 Ordnance Survey data. All rights reserved. License number 0100031673.
 Esri, Garmin, NaturalVue

PROJECT TITLE:
 FIVE ESTUARIES OFFSHORE WINDFARM

DRAWING TITLE:
 2.1
 Location Plan - Onshore

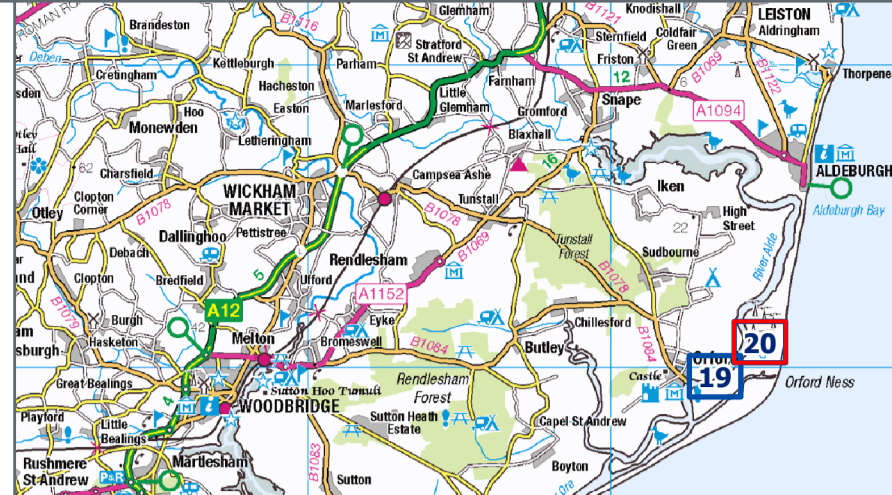
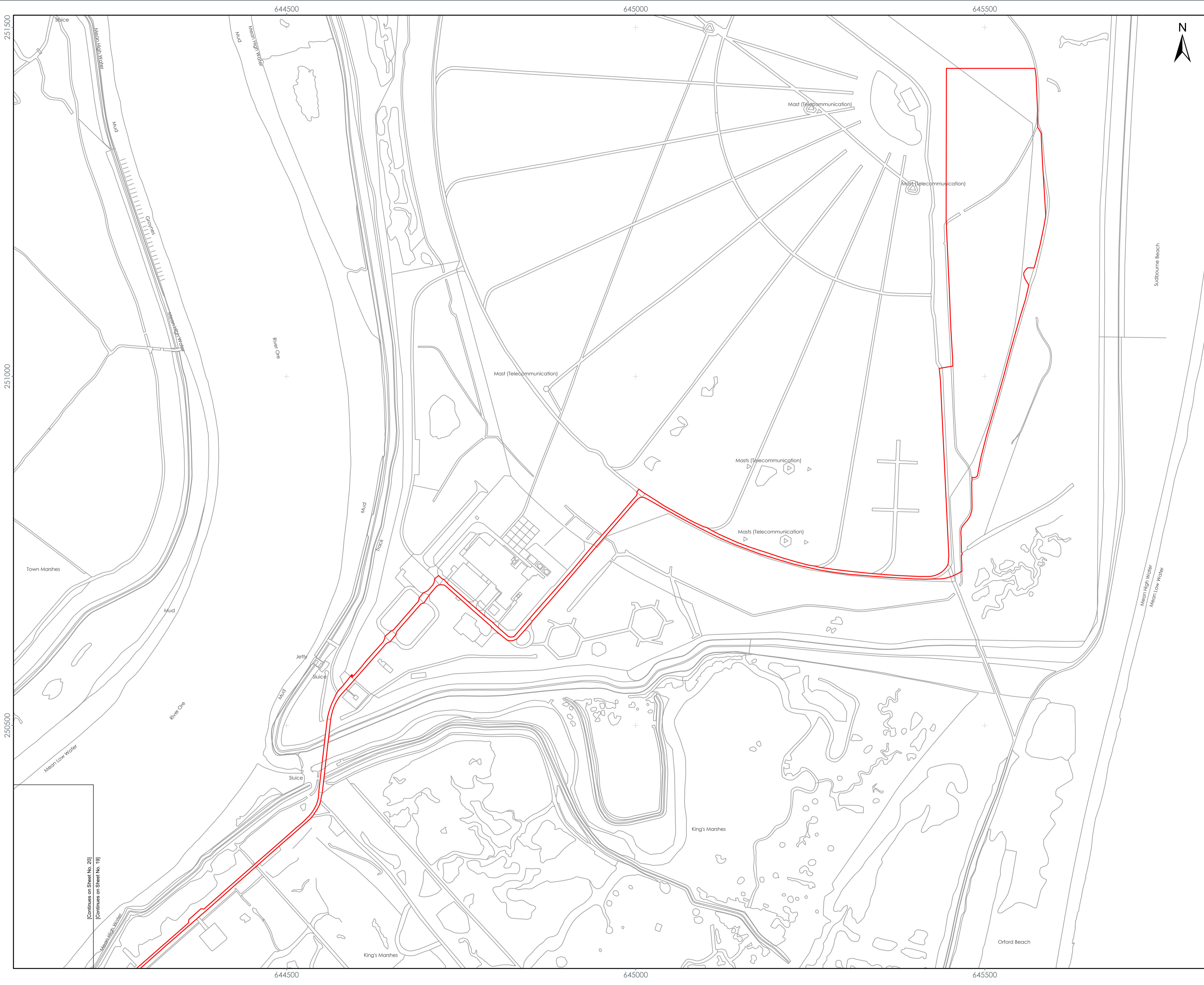
VER	DATE	REMARKS	Drawn	Checked
A	14/03/2024	For Issue	JB	JE
B	25/09/2024	Change Request - For Issue	JB	JE

DRAWING NUMBER: 005023868-02

APFP Regulation: 5(2)(a)
 Sheet No: 19 of 20

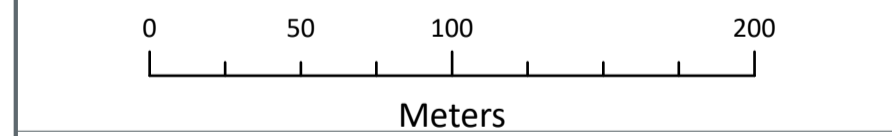
SCALE: 1:2,500 PLOT SIZE: A1 DATUM: OSGB 1936 PROJECTION: BNG





LEGEND

Order Limits



Data Source:
 Contains UKHO Law of the Sea data © Crown copyright and database right
 Ordnance Survey data. All rights reserved. License number 0100031673.
 Esri, Garmin, NaturalView

PROJECT TITLE:
 FIVE ESTUARIES OFFSHORE WINDFARM

DRAWING TITLE:
 2.1
 Location Plan - Onshore

VER	DATE	REMARKS	Drawn	Checked
A	14/03/2024	For Issue	JB	JE
B	25/09/2024	Change Request - For Issue	JB	JE

DRAWING NUMBER: 005023868-02

APFP Regulation: 5(2)(a)
 Sheet No: 20 of 20

SCALE: 1:2,500 PLOT SIZE: A1 DATUM: OSGB 1936 PROJECTION: BNG



(Continues on Sheet No. 20)
 (Continues on Sheet No. 19)